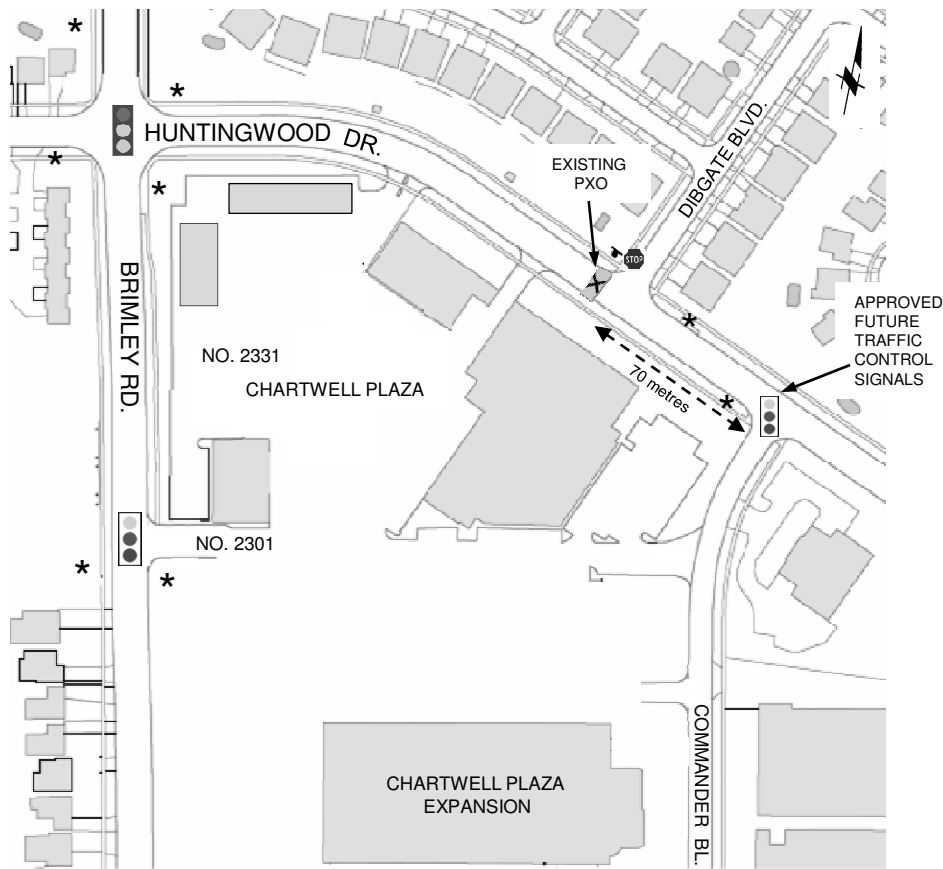







KEY MAP



LOCATION MAP

LEGEND

-  EXISTING STOP SIGN
-  EXISTING TRAFFIC CONTROL SIGNALS
-  EXISTING PEDESTRIAN CROSSOVER (PROPOSED TO BE REMOVED)
-  COUNCIL APPROVED FUTURE TRAFFIC CONTROL SIGNALS
-  EXISTING TTC BUS STOPS

SCALE:	N.T.S.
DATE:	DEC. 13, 2012
DRAFTING:	K.S.

PEDESTRIAN CROSSING PROTECTION
HUNTINGWOOD DRIVE AND DIBGATE BOULEVARD

FILE NUMBER: D12-5043723 D12-5142749	
ATTACHMENT 2	WARD 41