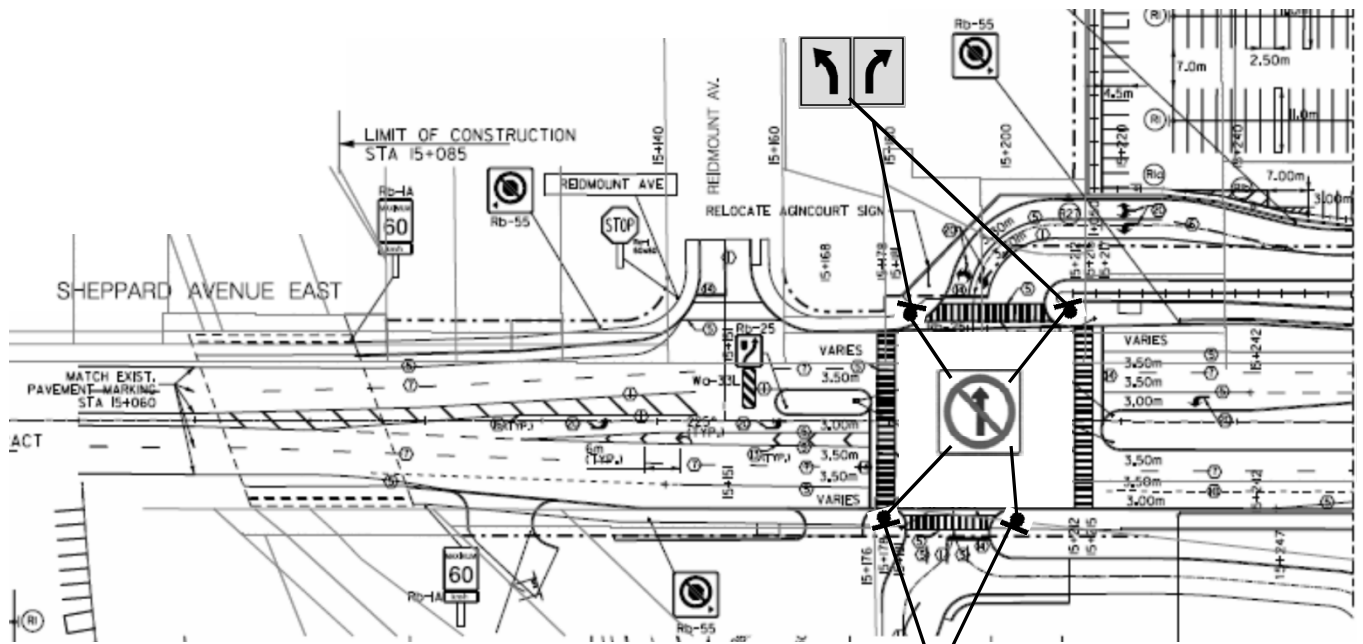
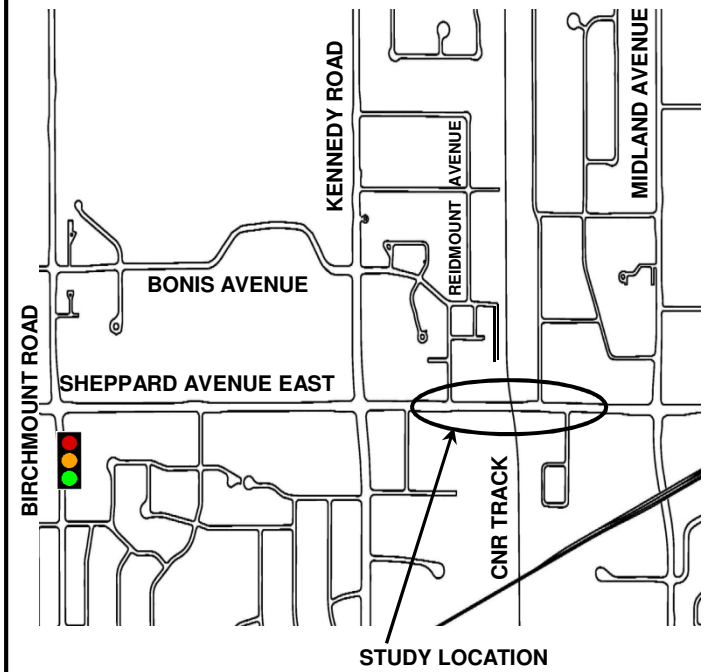




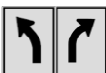
KEY MAP



LEGEND



PROPOSED THROUGH PROHIBITION FOR NORTH AND SOUTHBOUND TRAFFIC AS SHOWN ABOVE



PROPOSED NEW RIGHT AND LEFT -TURN LANES AS SHOWN ABOVE

| | |
|-----------|--------------|
| SCALE: | Not to scale |
| DATE: | Dec. 2012 |
| DRAFTING: | FL |

**THROUGH PROHIBITIONS –
SHEPPARD AVENUE EAST AT
GO AGINCOURT/4091 SHEPPARD AVENUE EAST**

| | |
|-----------------------------------|-------------------|
| FILE NUMBER D12-5166496 | |
| ATTACHMENT 2 | WARD 39 |