





LEGEND

-  EXISTING ONE WAY STREET
-  EXISTING STOP SIGN
-  EXISTING SIGNALIZED INTERSECTION
-  EXISTING PEDESTRIAN CROSSOVER

NOTE:

INFORMATION ON THIS PLAN IS BASED ON OFFICE RECORDS AND IS SUBJECT TO FIELD VERIFICATION.

INTERSECTION OF DOVERCOURT ROAD AND SHANLY STREET LOCATION PLAN WITH SURROUNDING AREA TRAFFIC CONTROLS