





EDGEWOOD AVENUE, KINGSTON ROAD, DUNDAS STREET EAST & DIXON ROAD PROPOSED CURB RE-ALIGNMENT & PAVEMENT MARKING PLAN

LEGEND

-  PROPOSED CURB
-  PROPOSED DRIVEWAY EXTENSION
-  EXISTING CURB
-  EXISTING CURB TO BE REMOVED

A. A.
OCT. 2012
SCALE : N. T. S.
DWG. NO. 421G - 0872
TRANSPORTATION SERVICES TORONTO & EAST YORK DISTRICT

NOTE:
1) INFORMATION ON THIS PLAN IS BASED ON OFFICE RECORDS
AND IS SUBJECT TO FIELD VERIFICATION.
2) ALL DIMENSIONS ARE APPROXIMATE.

