






LEGEND

-  PROPOSED CONSTRUCTION STAGING AREA
-  PROPOSED 1.5m COVERED PEDESTRIAN WALKWAY
-  PROPOSED JERSEY BARRIER
-  PROPOSED CRASH BARREL
-  PROPOSED CENTRELINE

NOTE:
 INFORMATION ON THIS PLAN IS BASED ON OFFICE RECORDS AND IS SUBJECT TO FIELD VERIFICATION.
 ALL DIMENSIONS ARE APPROXIMATE.
 ALL PROPOSED PAVEMENT MARKINGS TO BE INSTALLED BY CONTRACTOR.

**SHEPPARD ST AND TEMPERANCE ST
 PROPOSED CONSTRUCTION STAGING AREA**