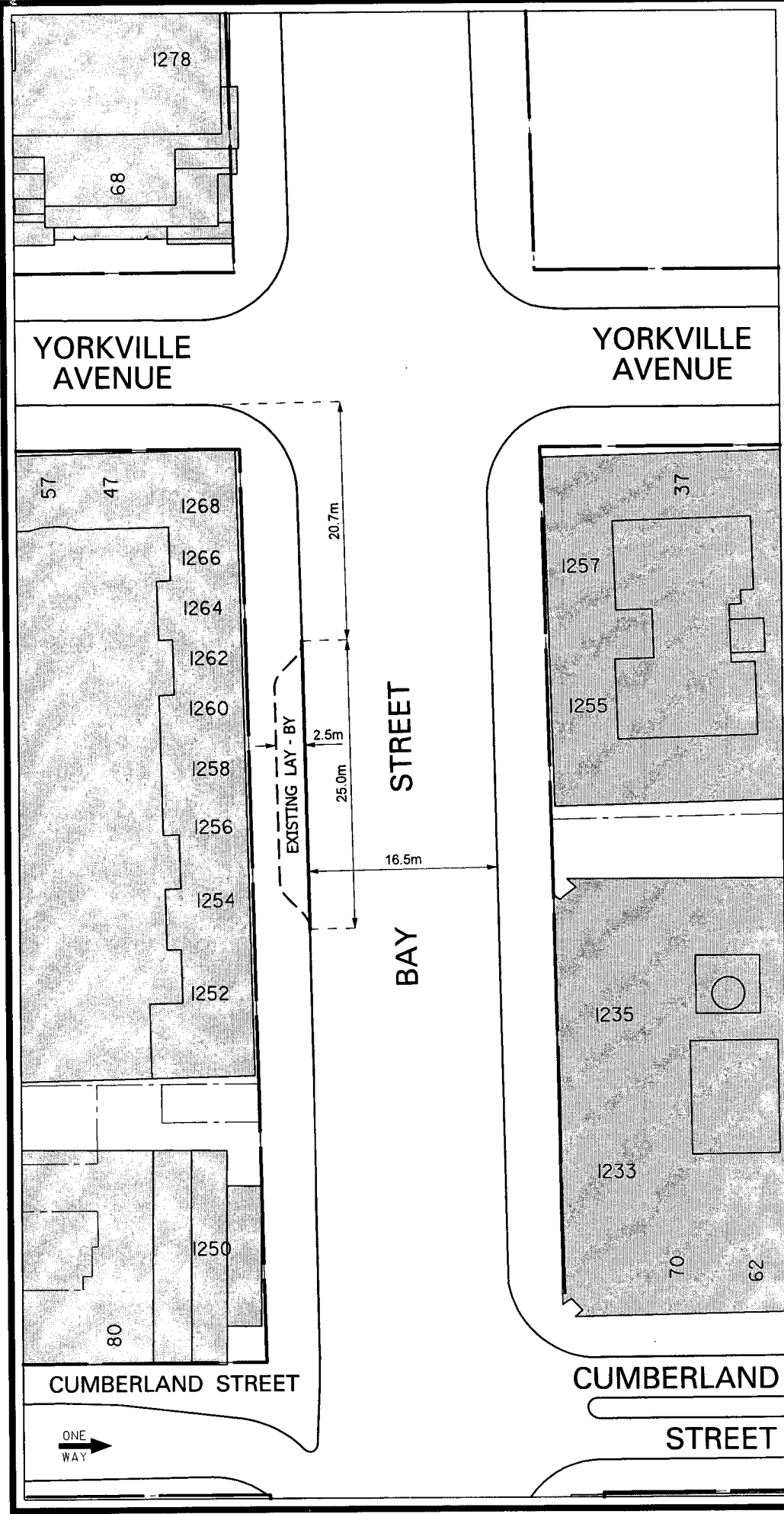


**BAY STREET : CUMBERLAND STREET - BLOOR STREET WEST  
PROPOSED ROAD ALTERATION**

**LEGEND**

- PROPOSED CURB LINE
- EXISTING CURB LINE
- - - EXISTING CURB LINE TO BE REMOVED

NOTE:  
 INFORMATION ON THIS PLAN IS BASED  
 ON OFFICE RECORDS AND IS SUBJECT  
 TO FIELD VERIFICATION.  
 ALL DIMENSIONS ARE APPROXIMATE.  
 DWG. NO. 421G - 0802

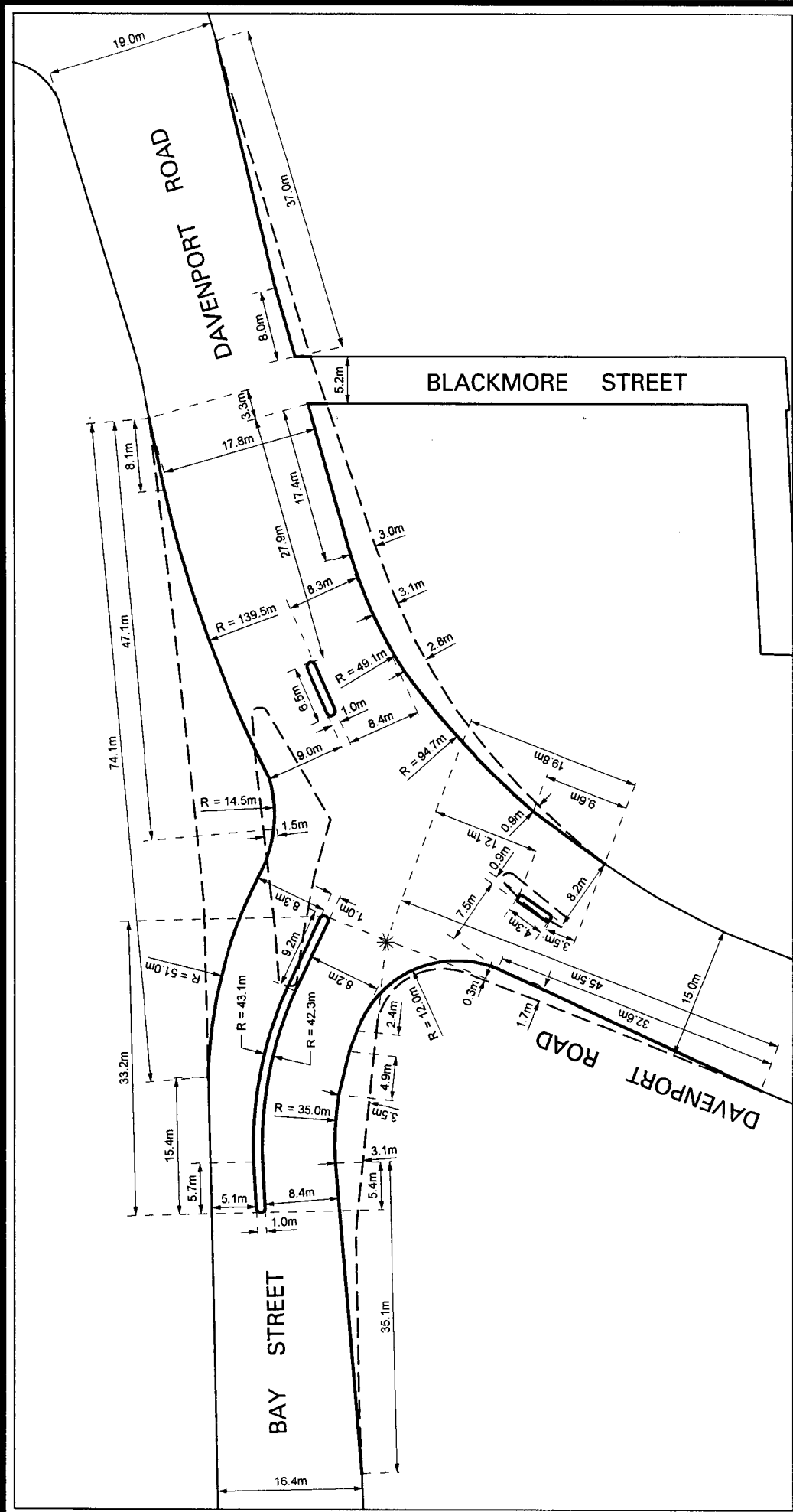


**BAY STREET : YORKVILLE AVENUE - CUMBERLAND STREET  
PROPOSED ROAD ALTERATION**

**LEGEND**

- PROPOSED CURB LINE
- EXISTING CURB LINE
- - - EXISTING CURB LINE TO BE REMOVED

NOTE:  
INFORMATION ON THIS PLAN IS BASED  
ON OFFICE RECORDS AND IS SUBJECT  
TO FIELD VERIFICATION.  
ALL DIMENSIONS ARE APPROXIMATE.  
DWG. NO. 421G - 0803

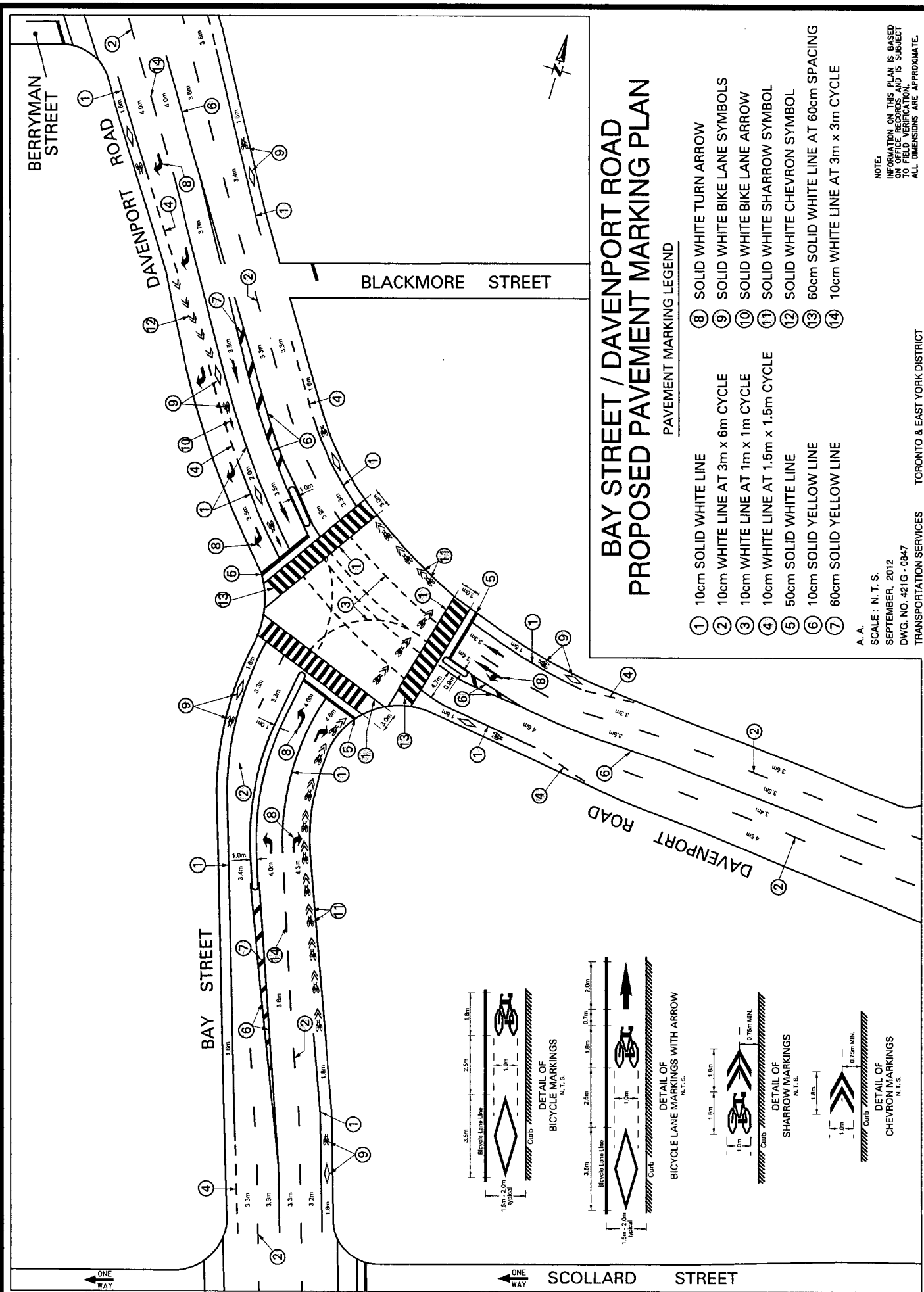


# BAY STREET / DAVENPORT ROAD PROPOSED ROAD ALTERATION

### LEGEND

- PROPOSED CURB LINE
- EXISTING CURB LINE
- - - EXISTING CURB LINE TO BE REMOVED

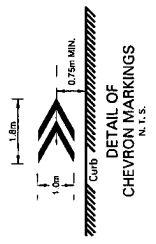
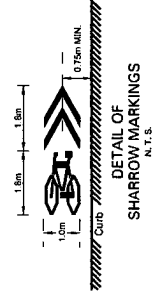
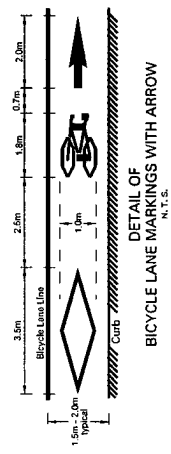
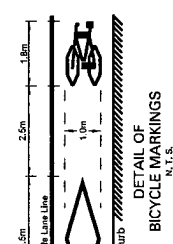
NOTE:  
 INFORMATION ON THIS PLAN IS BASED  
 ON OFFICE RECORDS AND IS SUBJECT  
 TO FIELD VERIFICATION.  
 ALL DIMENSIONS ARE APPROXIMATE.



# BAY STREET / DAVENPORT ROAD PROPOSED PAVEMENT MARKING PLAN

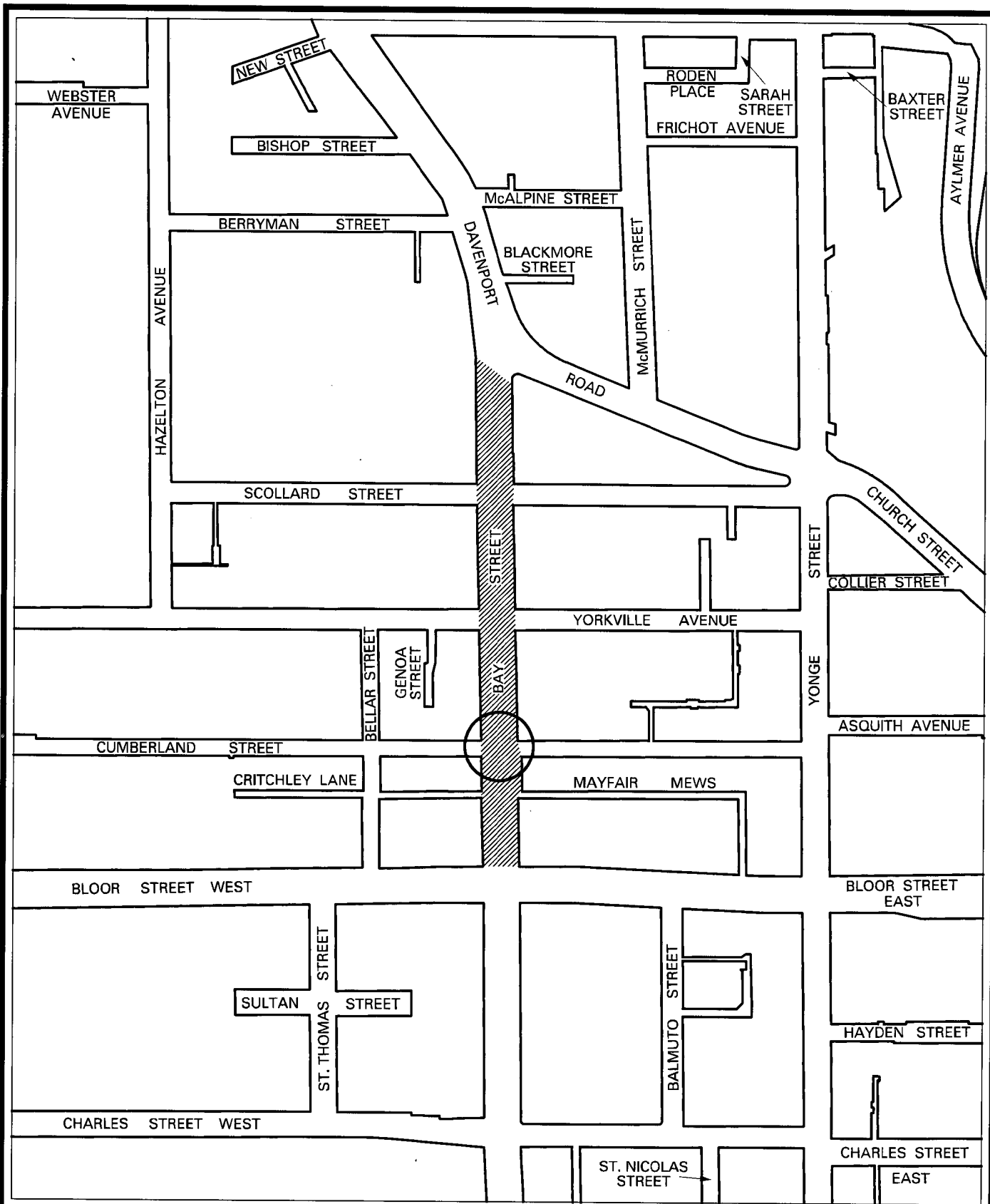
## PAVEMENT MARKING LEGEND

- ① 10cm SOLID WHITE LINE
- ② 10cm WHITE LINE AT 3m x 6m CYCLE
- ③ 10cm WHITE LINE AT 1m x 1m CYCLE
- ④ 10cm WHITE LINE AT 1.5m x 1.5m CYCLE
- ⑤ 50cm SOLID WHITE LINE
- ⑥ 10cm SOLID YELLOW LINE
- ⑦ 60cm SOLID YELLOW LINE
- ⑧ SOLID WHITE TURN ARROW
- ⑨ SOLID WHITE BIKE LANE SYMBOLS
- ⑩ SOLID WHITE BIKE LANE ARROW
- ⑪ SOLID WHITE SHARROW SYMBOL
- ⑫ SOLID WHITE CHEVRON SYMBOL
- ⑬ 60cm SOLID WHITE LINE AT 60cm SPACING
- ⑭ 10cm WHITE LINE AT 3m x 3m CYCLE



A.A.  
SCALE: N.T.S.  
SEPTEMBER, 2012  
DWG. NO. 421G-0847  
TRANSPORTATION SERVICES TORONTO & EAST YORK DISTRICT

NOTE:  
INFORMATION ON THIS PLAN IS BASED  
ON OFFICE RECORDS AND IS SUBJECT  
TO FIELD VERIFICATION.  
ALL DIMENSIONS ARE APPROXIMATE.



**BAY STREET**  
**BLOOR STREET WEST - DAVENPORT ROAD**  
**LOCATION MAP OF REQUESTED TRAFFIC CONTROL SIGNALS**



NOTE:  
 INFORMATION ON THIS PLAN IS BASED  
 ON OFFICE RECORDS AND IS SUBJECT  
 TO FIELD VERIFICATION.