






● PROPOSED CRASH BARREL

- PROPOSED JERSEY BARRIER
 PROPOSED CONSTRUCTION STAGING AREA
 PROPOSED CONSTRUCTION SITE
 PROPOSED 1.5m COVERED WALKWAY

NOTE:
INFORMATION ON THIS PLAN IS BASED
ON OFFICE RECORDS AND IS SUBJECT
TO FIELD VERIFICATION.

EXISTING PAVEMENT MARKING IN GREY.
PROPOSED MARKING IN BLACK.

HARBOUR ST AND YORK ST PROPOSED CONSTRUCTION STAGING AREA

DWG. NO. 421G-1056

M.S.

APRIL, 2013

TRANSPORTATION SERVICES

TORONTO & EAST YORK DISTRICT

