





LEGEND

-  PROPOSED NO STOPPING ANYTIME
-  PROPOSED LEFT TURN LANE DESIGNATION
-  PROPOSED THRU LANE DESIGNATION
-  PROPOSED LANE CLOSURE

NOTE:

INFORMATION ON THIS PLAN IS BASED ON OFFICE RECORDS AND IS SUBJECT TO FIELD VERIFICATION.
 ALL DIMENSIONS ARE APPROXIMATE.
 EXISTING PAVEMENT MARKING IS SHOWN IN GREY.
 PROPOSED PAVEMENT MARKING IS SHOWN IN BLACK.

**INTERSECTION OF
 RONCESVALLES AVENUE
 AND DUNDAS STREET WEST
 PROPOSED PARKING REGULATIONS WITH
 PROPOSED LANE DESIGNATIONS AND
 PROPOSED PAVEMENT MARKING**