


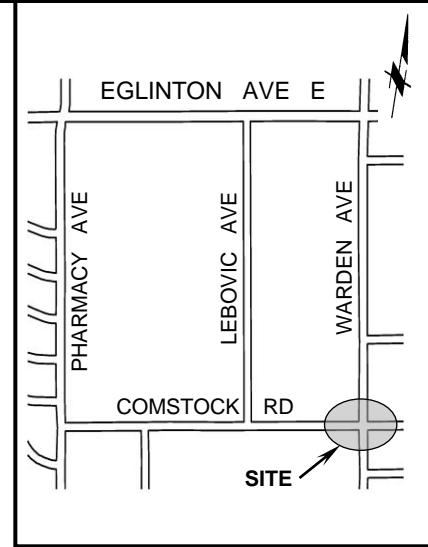
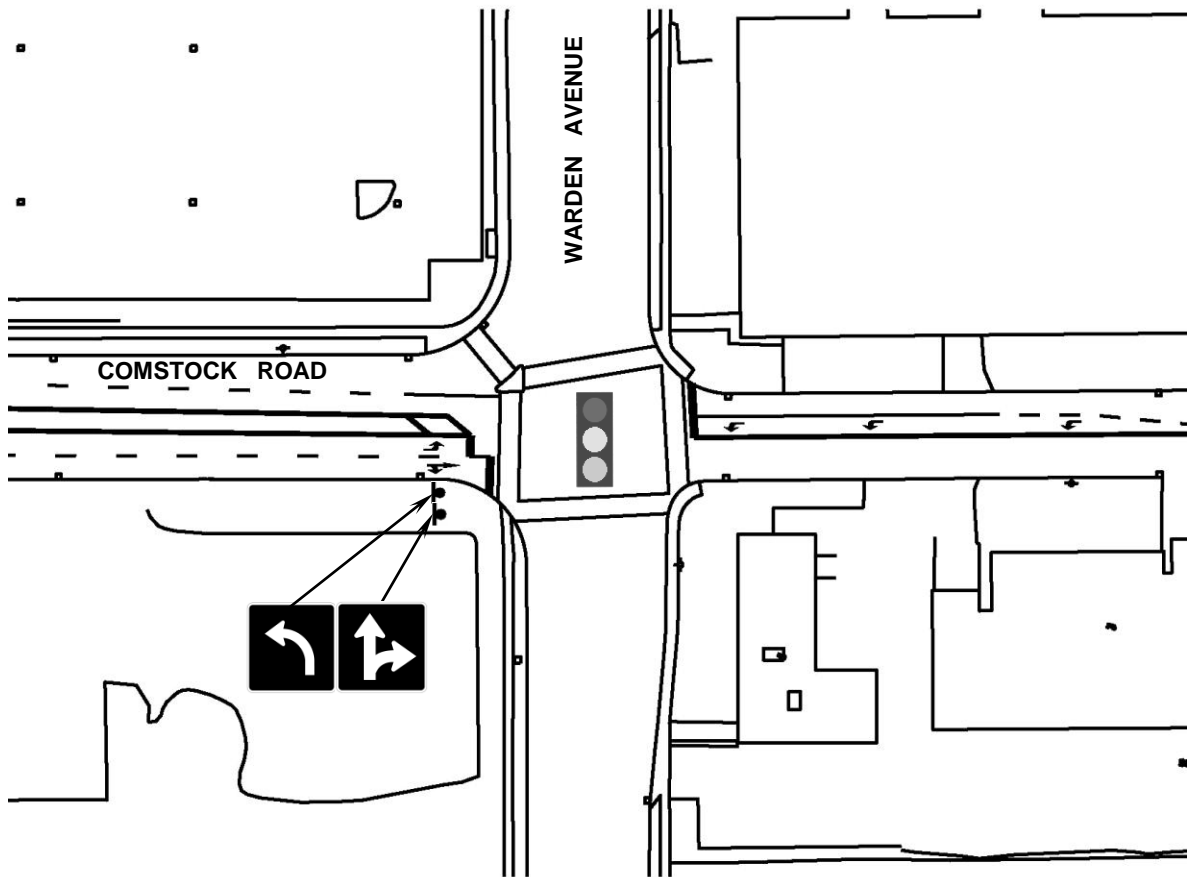


LEGEND

-  EXISTING TRAFFIC CONTROL SIGNAL
-  PROPOSED LEFT TURN ONLY
-  PROPOSED STRAIGHT THROUGH OR RIGHT TURN ONLY



KEY MAP



LOCATION MAP

SCALE:	N.T.S.
DATE:	MAY, 2014
DRAFTING:	O.K.

**LANE DESIGNATIONS
COMSTOCK ROAD AT WARDEN AVENUE**

FILE NUMBER: D13-5746973 D13-5635957	
ATTACHMENT 2	WARD 35