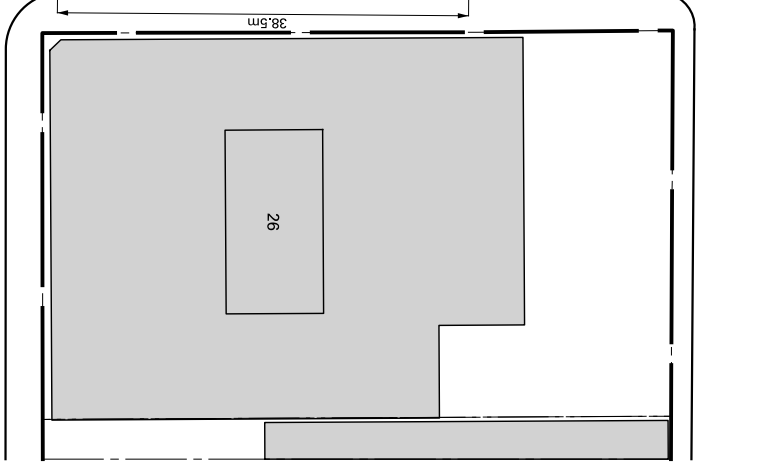
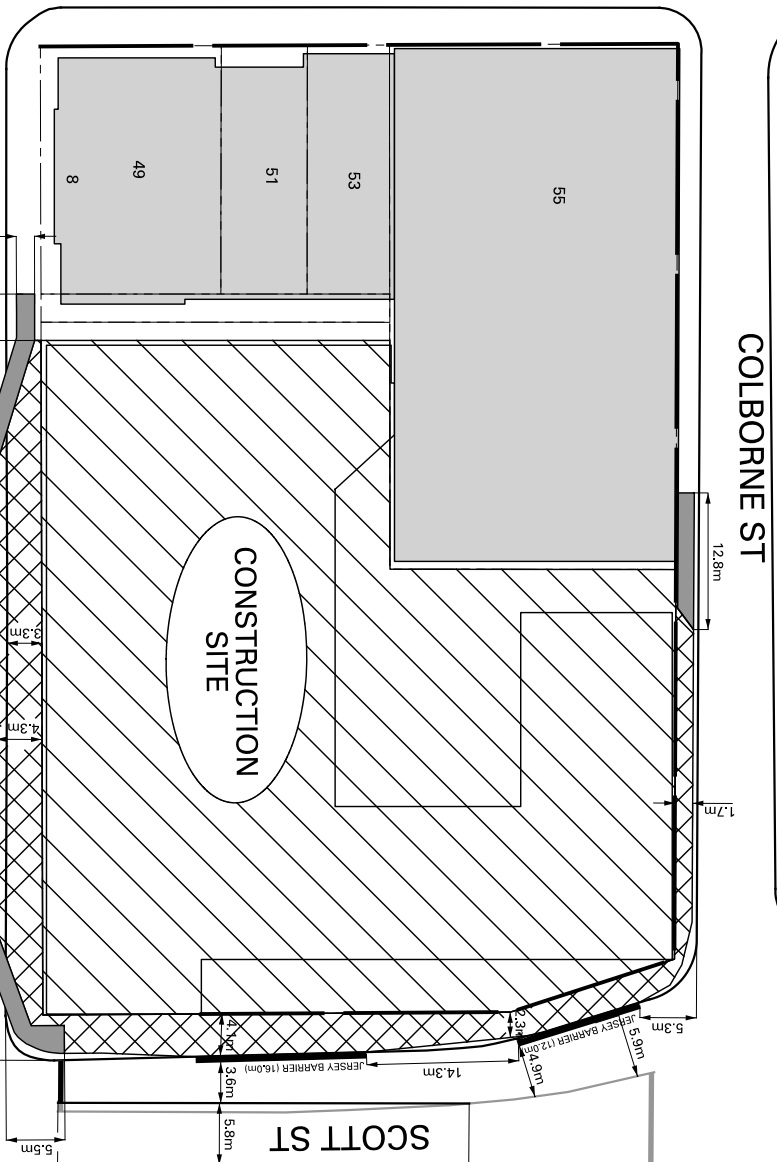





YONGE ST



- LEGEND:**
-  PROPOSED CONSTRUCTION STAGING AREA
 -  PROPOSED COVERED WALKWAY
 -  PROPOSED JERSEY BARRIER

NOTES:

INFORMATION ON THIS PLAN IS BASED ON OFFICE RECORDS AND IS SUBJECT TO FIELD VERIFICATION.
 ALL DIMENSIONS ARE APPROXIMATE.
 PROPOSED PAVEMENT MARKING IS SHOWN IN BLACK.
 EXISTING PAVEMENT MARKING IS SHOWN IN GREY.
 ALL PROPOSED PAVEMENT MARKINGS TO BE INSTALLED BY CONTRACTOR.

WELLINGTON ST E: PROPOSED CONSTRUCTION STAGING AREA

DWG. NO. 421G-1329

M.S.

JANUARY, 2014

TRANSPORTATION SERVICES

TORONTO & EAST YORK DISTRICT

