







**APPENDIX 1  
PERMIT PARKING AREA MAP OF AREAS  
WAITLISTED OR APPROACHING CAPACITY**



**TRANSPORTATION SERVICES  
TORONTO & EAST YORK DISTRICT**

**PW9.10 -  
APPENDIX 1  
Page 2**

**LEGEND**

-  STREET DESIGNATED WITH PERMIT PARKING
-  6D PERMIT PARKING AREA BOUNDARY
-  80-89 PERCENT SOLD - INCLUDES RESIDENTIAL AND TEMPORARY PERMITS
-  90-99 PERCENT SOLD - INCLUDES RESIDENTIAL AND TEMPORARY PERMITS
-  AREA WAITLISTED
-  AREA NOT UNDER RESIDENTIAL PERMIT PARKING