


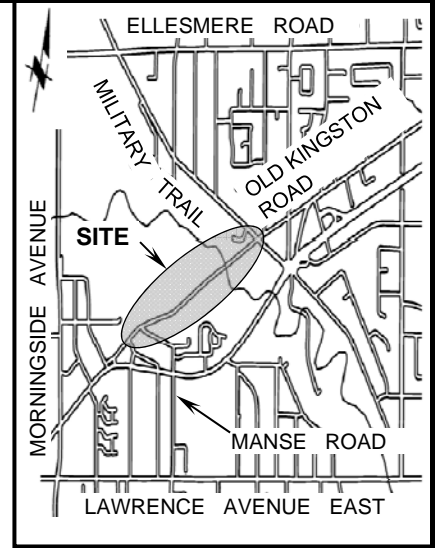
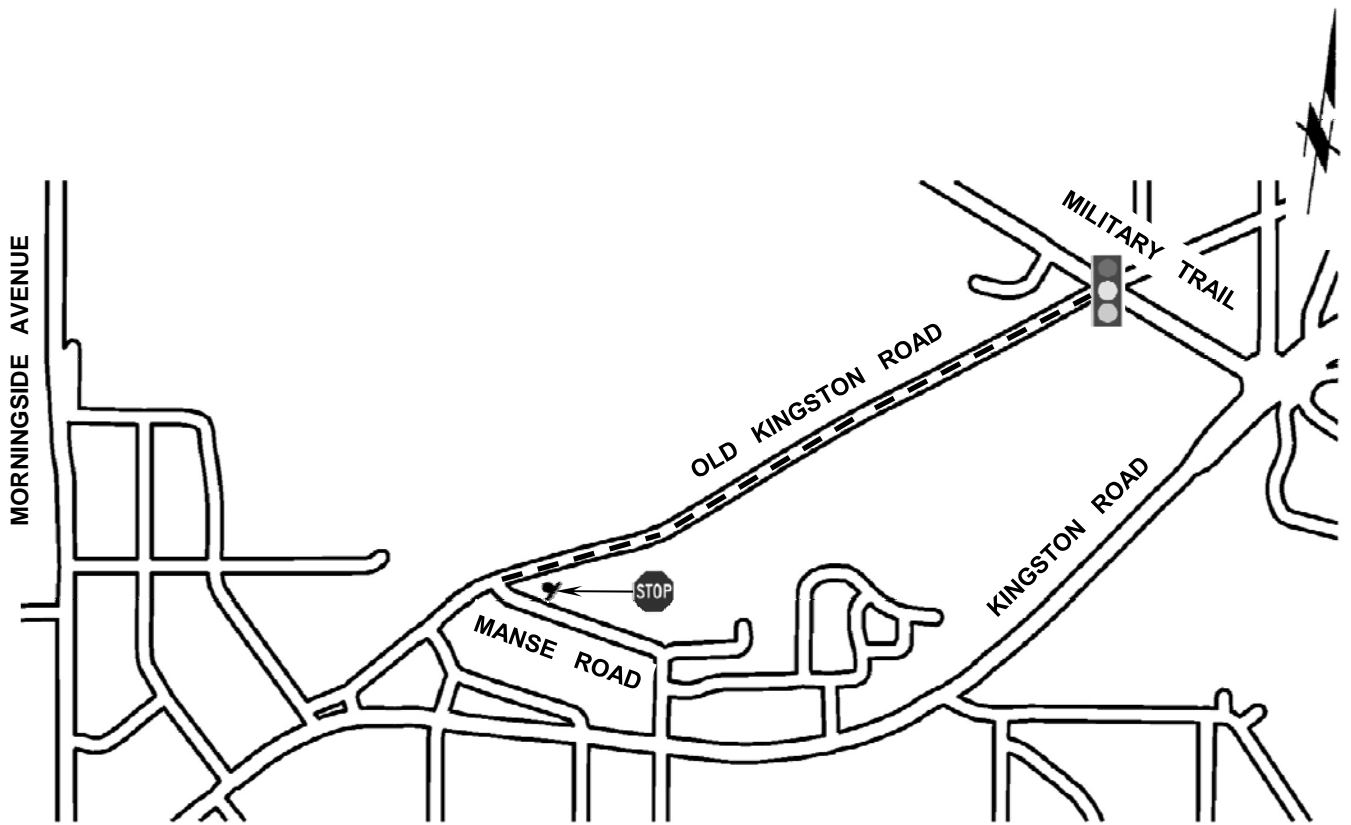


LEGEND

-  EXISTING STOP SIGN
-  EXISTING TRAFFIC CONTROL SIGNAL
-  PROPOSED 40 KM/H SPEED LIMIT



KEY MAP



LOCATION MAP



TRANSPORTATION SERVICES

TRAFFIC OPERATIONS
Scarborough District

SCALE:	N.T.S.
DATE:	Nov. 2014
DRAFTING:	O.K.

**SPEED LIMIT
OLD KINGSTON ROAD**

FILE NUMBER: D14-6109871	
ATTACHMENT 1	WARD 44