
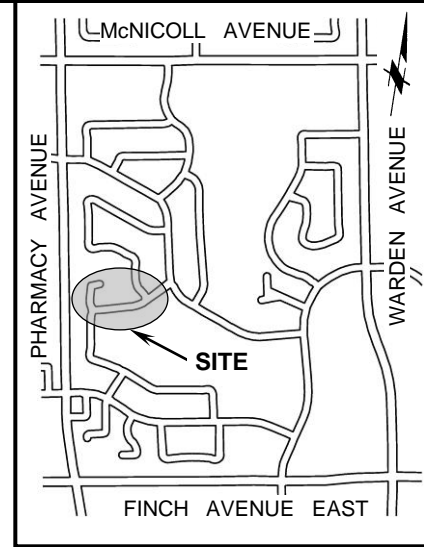
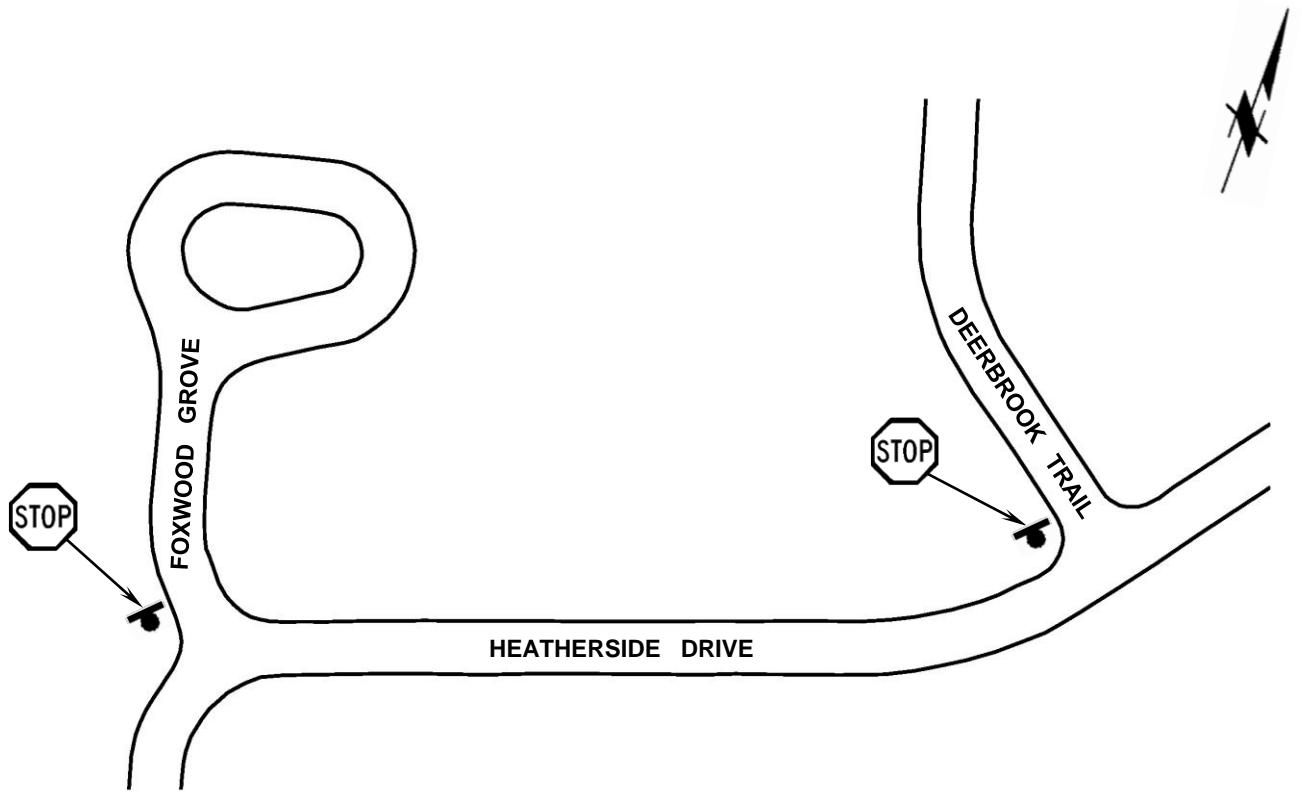


**LEGEND**

 PROPOSED STOP SIGN



**KEY MAP**



**LOCATION MAP**

SCALE:	N.T.S.
DATE:	FEB., 2015
DRAFTING:	O.K.

**COMPULSORY STOP CONTROLS  
HEATHERSIDE DRIVE AREA**

FILE NUMBER: D14-6253217	
ATTACHMENT 1	WARD 39