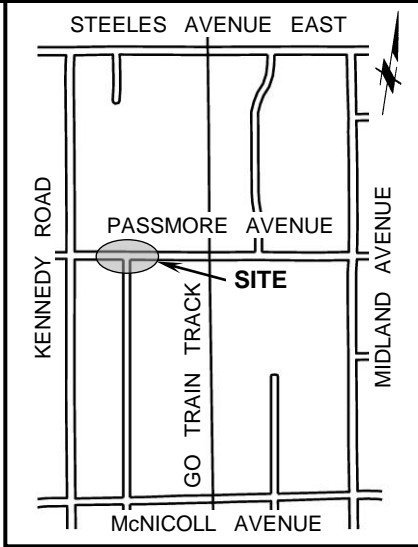


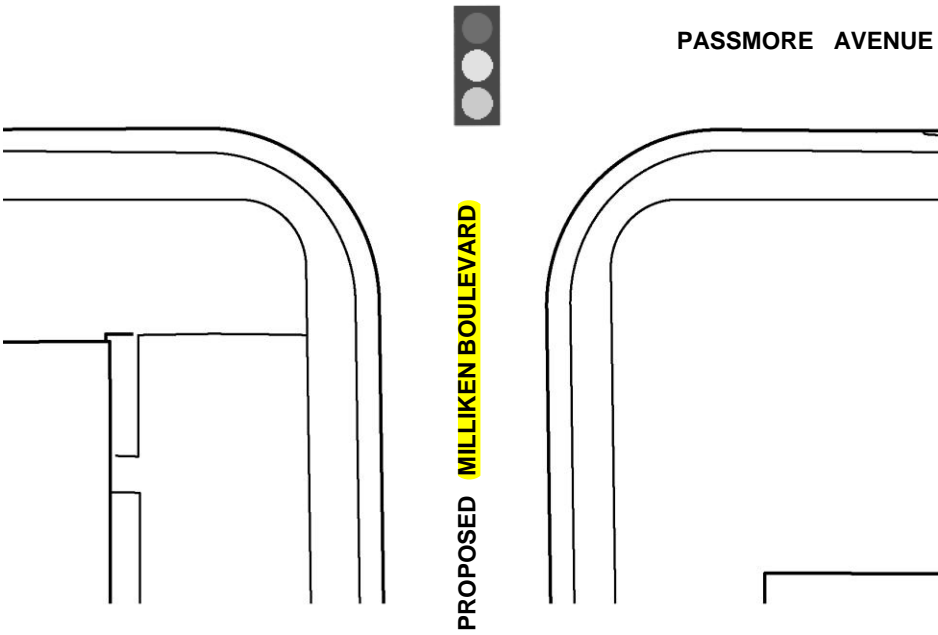
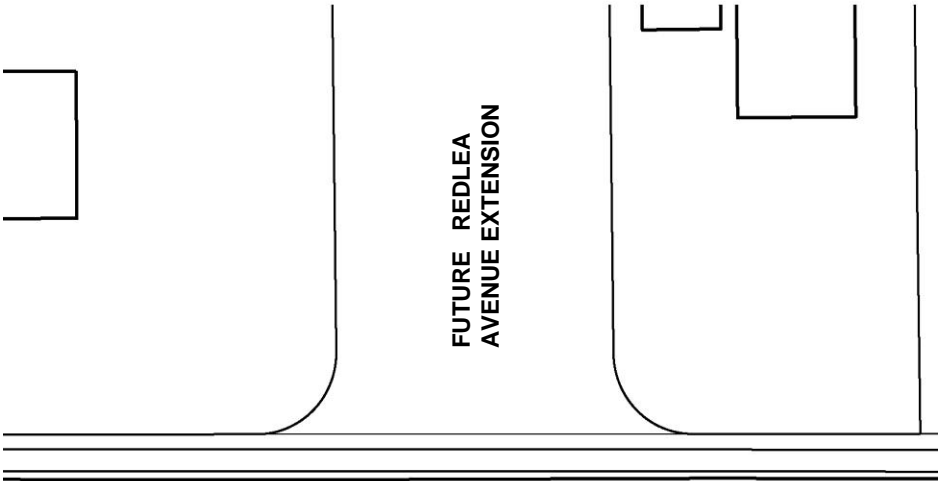
LEGEND



PROPOSED TRAFFIC CONTROL SIGNAL



KEY MAP



LOCATION MAP



TRANSPORTATION SERVICES

TRAFFIC OPERATIONS  
Scarborough District

|           |            |
|-----------|------------|
| SCALE:    | N.T.S.     |
| DATE:     | FEB., 2015 |
| DRAFTING: | O.K.       |

TRAFFIC CONTROL SIGNALS  
PASSMORE AVENUE AND THE REDLEA AVENUE  
EXTENSION

|                             |            |
|-----------------------------|------------|
| FILE NUMBER:<br>D14-6649124 |            |
| ATTACHMENT<br>1             | WARD<br>39 |