



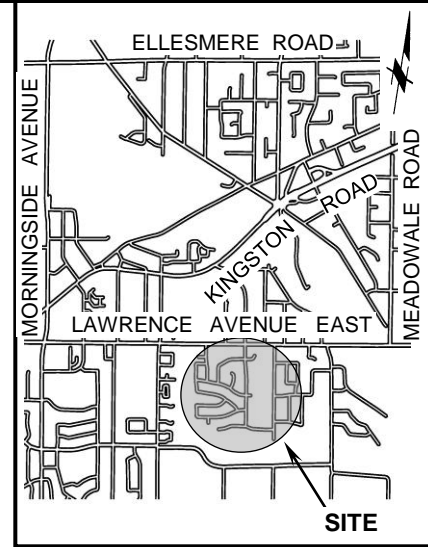
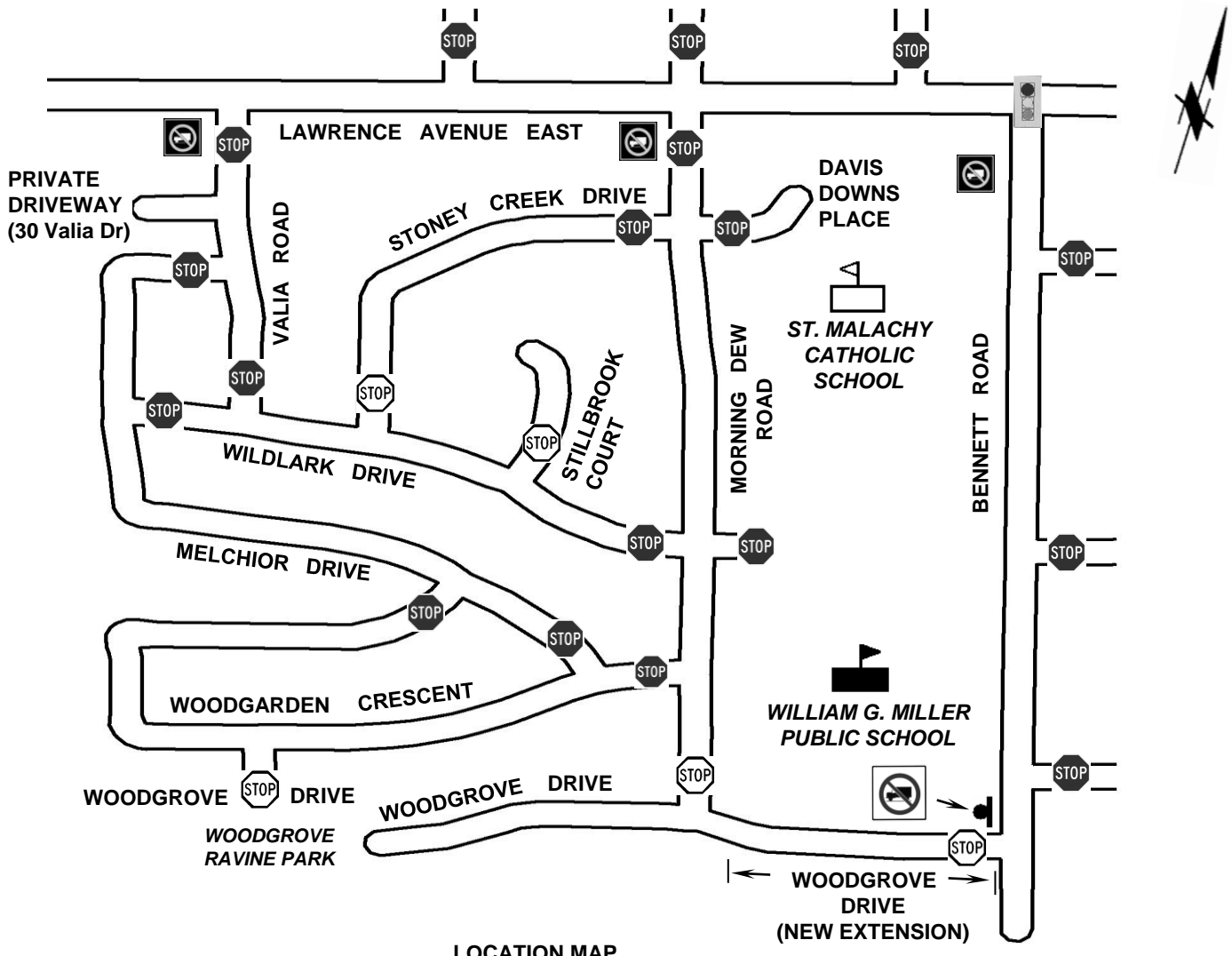


LEGEND

-  EXISTING STOP SIGN
-  PROPOSED STOP SIGN
-  EXISTING HEAVY VEHICLES PROHIBITION
-  PROPOSED HEAVY VEHICLES PROHIBITION (STANDARD PRACTICE FOR LOCAL ROAD)



KEY MAP



LOCATION MAP



TRANSPORTATION SERVICES

TRAFFIC OPERATIONS
Scarborough District

SCALE:	N.T.S.
DATE:	OCT., 2015
DRAFTING:	O.K.

**TRAFFIC REGULATIONS
WOODGROVE DRIVE AREA**

FILE NUMBER: D15-6928283	
ATTACHMENT 1	WARD 44