







LEGEND:

-  PROPOSED CONSTRUCTION STAGING AREA
-  PROPOSED 1.5m COVERED WALKWAY
-  PROPOSED JERSEY BARRIER
-  EXISTING CONSTRUCTION STAGING AREA
-  EXISTING 1.5m COVERED WALKWAY
-  EXISTING JERSEY BARRIER

NOTE:

INFORMATION ON THIS PLAN IS BASED ON OFFICE RECORDS AND IS SUBJECT TO FIELD VERIFICATION.

ALL DIMENSIONS ARE APPROXIMATE.

PROPOSED PAVEMENT MARKING IS SHOWN IN BLACK. EXISTING PAVEMENT MARKING IS SHOWN IN GREY.

ALL PROPOSED PAVEMENT MARKINGS TO BE INSTALLED BY THE CONTRACTOR.

DUNDAS ST E: CARLAW AVE - PAPE AVE (1220 DUNDAS ST E) PROPOSED CONSTRUCTION STAGING AREA

