





LEGEND:

-  PROPOSED CONSTRUCTION STAGING AREA
-  PROPOSED CONSTRUCTION AREA
-  PROPOSED 1.5m COVERED WALKWAY
-  PROPOSED JERSEY BARRIER
-  PROPOSED TURN AROUND AREA

64 - 70 SHUTER ST: PROPOSED CONSTRUCTION STAGING AREA

NOTE:

INFORMATION ON THIS PLAN IS BASED ON OFFICE RECORDS AND IS SUBJECT TO FIELD VERIFICATION.

ALL DIMENSIONS ARE APPROXIMATE.

ALL PAVEMENT MARKING DEPICTED IN BLACK MUST BE INSTALLED BY THE CONTRACTOR.

ALL PAVEMENT MARKING PERTAINING TO THE EXISTING PXO MUST BE MAINTAINED IN ACCORDANCE WITH OTM BOOK 11.

* EXISTING STOP BAR AND TAIL AT DALHOUSIE ST & SHUTER ST TO BE REMOVED.

