

ONE WAY

ONE WAY

SCOLLARD STREET

BERRYMAN STREET

DAVENPORT ROAD

BAY STREET

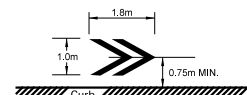
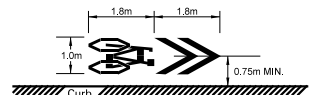
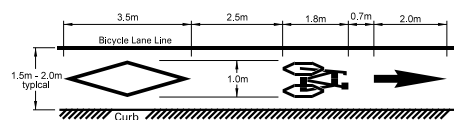
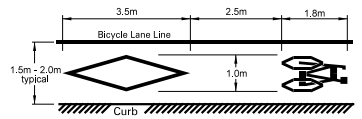
BLACKMORE STREET

DAVENPORT ROAD

# BAY STREET / DAVENPORT ROAD EXISTING PAVEMENT MARKING PLAN

## PAVEMENT MARKING LEGEND

- |  |   |
|--|---|
| ① 10cm SOLID WHITE LINE                | ⑧ SOLID WHITE TURN ARROW                |
| ② 10cm WHITE LINE AT 3m x 6m CYCLE     | ⑨ SOLID WHITE BIKE LANE SYMBOLS         |
| ③ 10cm WHITE LINE AT 1m x 1m CYCLE     | ⑩ SOLID WHITE BIKE LANE ARROW           |
| ④ 10cm WHITE LINE AT 1.5m x 1.5m CYCLE | ⑪ SOLID WHITE SHARROW SYMBOL            |
| ⑤ 50cm SOLID WHITE LINE                | ⑫ SOLID WHITE CHEVRON SYMBOL            |
| ⑥ 10cm SOLID YELLOW LINE               | ⑬ 60cm SOLID WHITE LINE AT 60cm SPACING |
| ⑦ 60cm SOLID YELLOW LINE               | ⑭ 10cm WHITE LINE AT 3m x 3m CYCLE      |



A.A. / P.Y.  
SCALE : N. T. S.  
JULY, 2014

DWG. NO. 421G - 1500  
TRANSPORTATION SERVICES TORONTO & EAST YORK DISTRICT

NOTE:  
INFORMATION ON THIS PLAN IS BASED ON OFFICE RECORDS AND IS SUBJECT TO FIELD VERIFICATION. ALL DIMENSIONS ARE APPROXIMATE.