






LEGEND:

-  PROPOSED CONSTRUCTION STAGING AREA
-  PROPOSED 1.7m COVERED WALKWAY
-  PROPOSED JERSEY BARRIER
-  PROPOSED CRASH BARREL
-  PROPOSED Tc-54 BARREL

NOTE:

INFORMATION ON THIS PLAN IS BASED ON OFFICE RECORDS AND IS SUBJECT TO FIELD VERIFICATION.

ALL DIMENSIONS ARE APPROXIMATE.

PROPOSED PAVEMENT MARKING IS SHOWN IN BLACK.
EXISTING PAVEMENT MARKING IS SHOWN IN GREY.

ALL PROPOSED PAVEMENT MARKINGS TO BE INSTALLED BY CONTRACTOR.

355 KING ST W FLANKAGE ON BLUE JAYS WAY: PROPOSED CONSTRUCTION STAGING AREA

