






**LEGEND**

-  PROPOSED UNCOVERED 1.5m PEDESTRIAN WALKWAY
-  PROPOSED COVERED 1.5m PEDESTRIAN WALKWAY
-  PROPOSED CONSTRUCTION STAGING AREA
-  PROPOSED JERSEY BARRIER
-  PROPOSED ENERGY ATTENUATOR

**NOTE:**

1. ALL DIMENSIONS ARE APPROXIMATE.
2. INFORMATION ON THIS PLAN IS BASED ON OFFICE RECORDS AND IS SUBJECT TO FIELD VERIFICATION.
3. PROPOSED PAVEMENT MARKINGS ARE DEPICTED IN BLACK. EXISTING PAVEMENT MARKINGS ARE DEPICTED IN GREY.
4. ALL PROPOSED PAVEMENT MARKINGS TO BE INSTALLED BY CONTRACTOR



**BLEECKER ST:  
PROPOSED  
CONSTRUCTION  
STAGING AREA**