






**LEGEND**

PROPOSED TWO-WAY SPEED HUMP

**NOTE:**  
 INFORMATION ON THIS PLAN IS BASED ON OFFICE RECORDS AND IS SUBJECT TO FIELD VERIFICATION.  
 EVERY ATTEMPT WILL BE MADE TO UTILIZE EXISTING POLES FOR SPEED HUMP SIGNS, HOWEVER IT MAY BE NECESSARY TO INSTALL NEW POLES FOR THESE SIGNS.  
 SPEED HUMPS MAY NOT BE CONSTRUCTED EXACTLY IN THE LOCATIONS SHOWN DUE TO FIELD CONDITIONS.

# DUVERNET AVE: WOODBINE AVE TO GOLFVIEW AVE PROPOSED SPEED HUMP LOCATIONS

