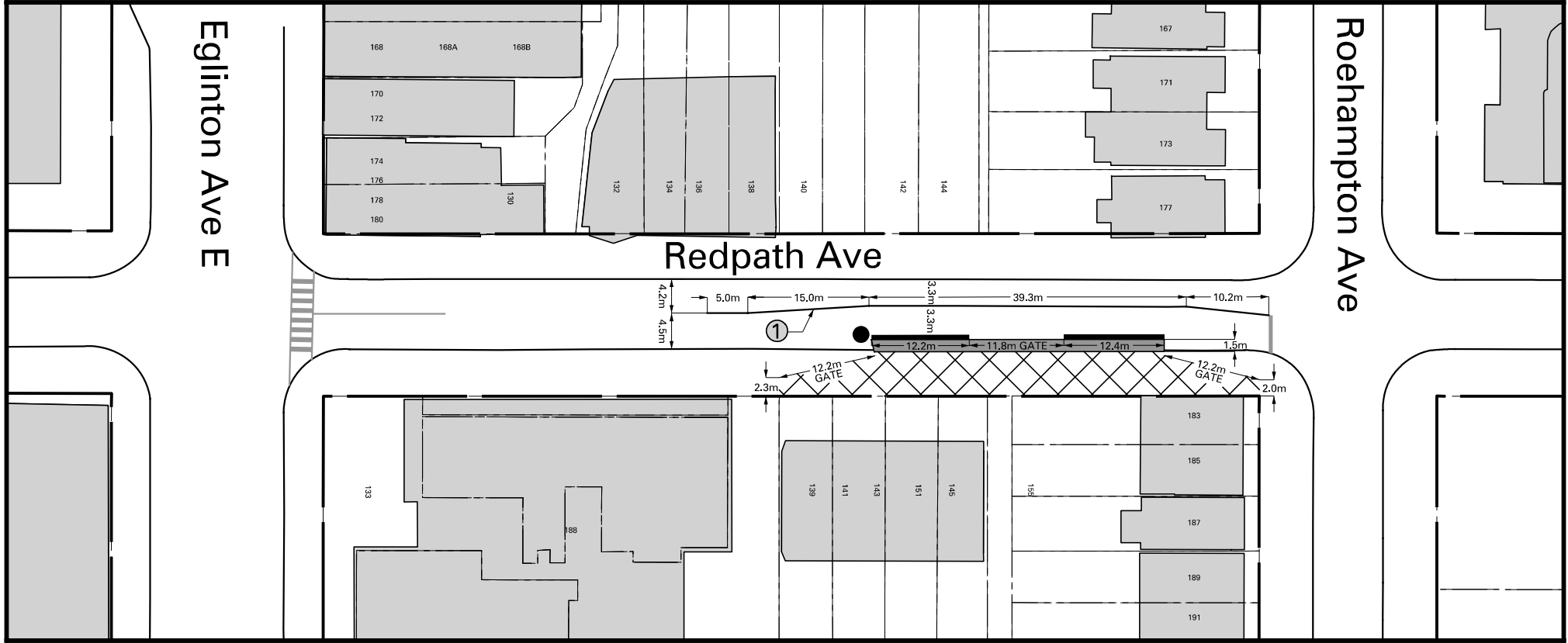


Eglinton Ave E

Roehampton Ave



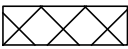


Redpath Ave

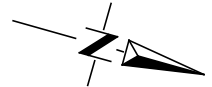


NOTE:

INFORMATION ON THIS PLAN IS BASED ON OFFICE RECORDS AND IS SUBJECT TO FIELD VERIFICATION. ALL DIMENSIONS ARE APPROXIMATE. EXISTING PAVEMENT MARKINGS ARE DEPICTED IN GREY. PROPOSED PAVEMENT MARKINGS ARE DEPICTED IN BLACK. CONTRACTOR IS RESPONSIBLE FOR INSTALLING PROPOSED PAVEMENT MARKINGS.

LEGEND

-  PROPOSED JERSEY BARRIER
-  PROPOSED PEDESTRIAN COVERED WALKWAY
-  PROPOSED CONSTRUCTION STAGING AREA
-  10cm SOLID YELLOW LINE
-  PROPOSED CRASH BARREL



155 REDPATH AVE
 PROPOSED CONSTRUCTION STAGING AREA