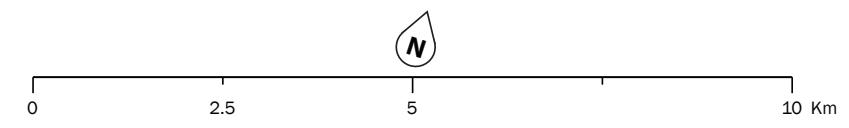


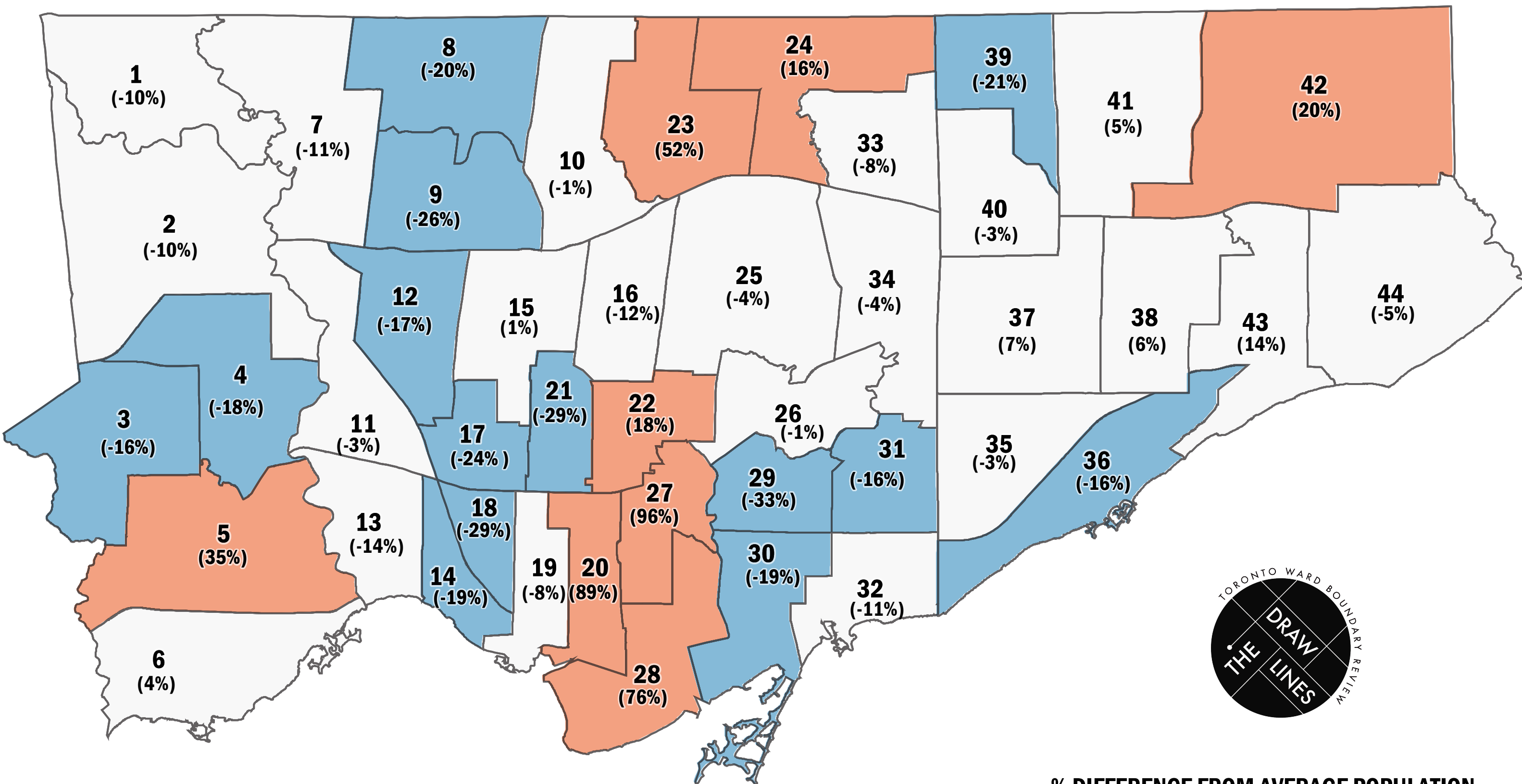
EX18.2



**% DIFFERENCE FROM AVERAGE POPULATION**

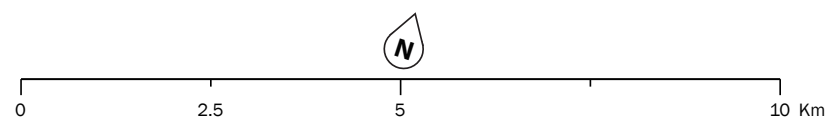
- More than 15.1% Above Average (6)
- 15% to 15% of Average (31)
- More than 15.1% Below Average (7)

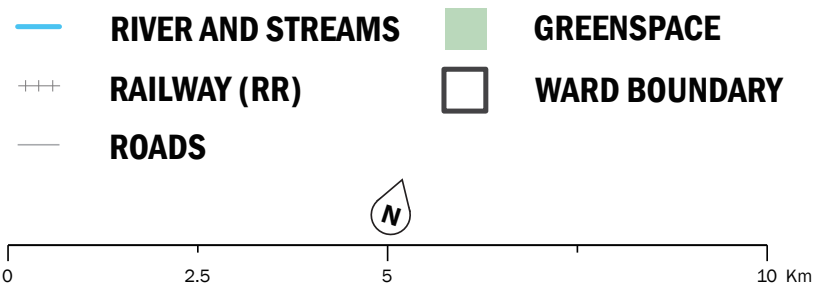
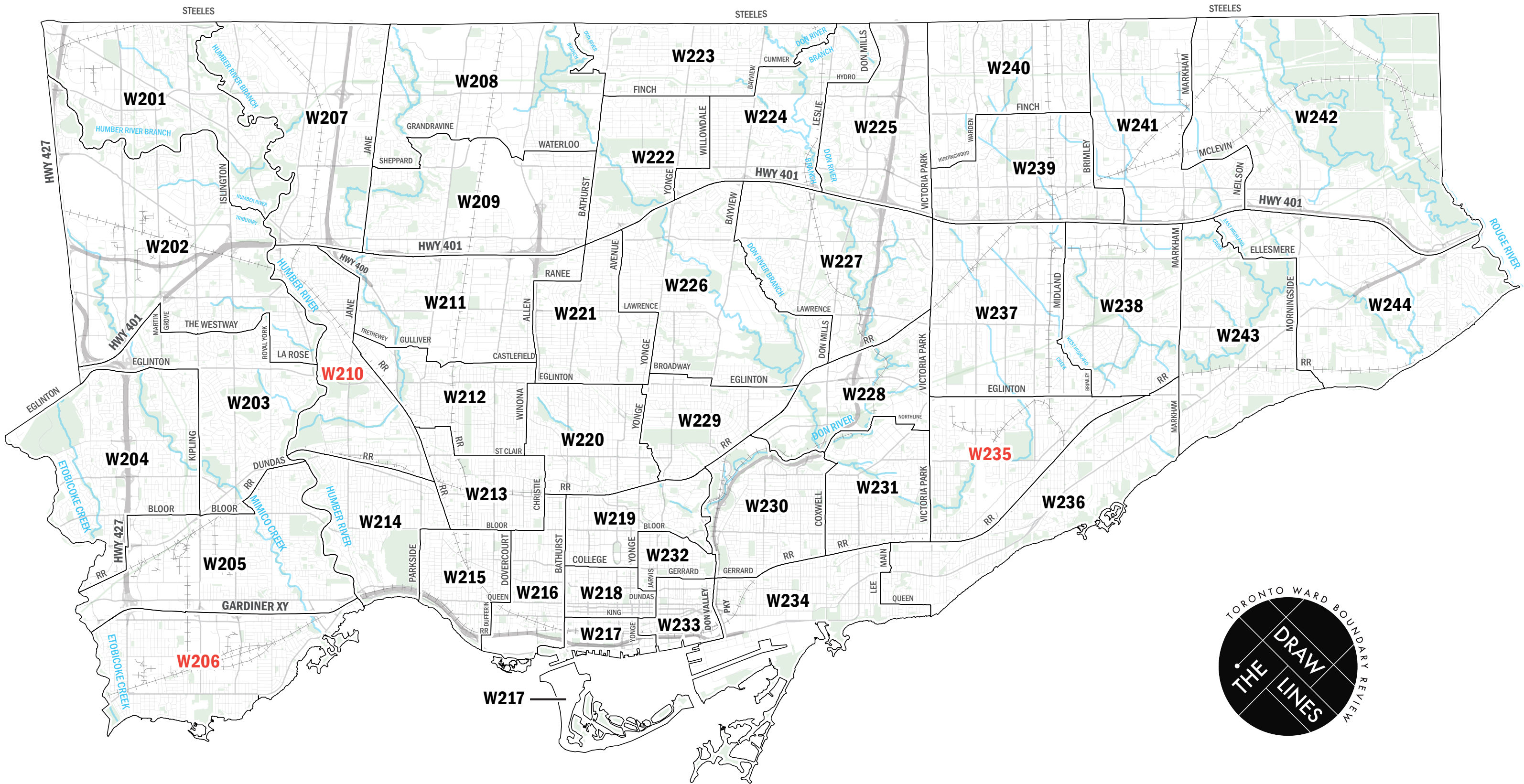




**% DIFFERENCE FROM AVERAGE POPULATION**

- More than 15.1% Above Average (8)
- 15% to 15% of Average (22)
- More than 15.1% Below Average (14)





**NUMBER OF WARDS**  
44

**AVG WARD SIZE**  
70,000

**W** - Boundary change from Existing Ward Structure (41)

**W** - No Boundary Change From Existing Ward Structure (3)