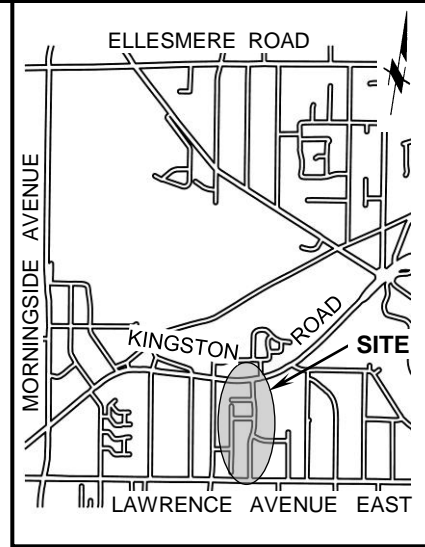





LOCATION MAP



KEY MAP

LEGEND

-  EXISTING STOP SIGN
-  FUTURE STOP SIGN
-  PROPOSED HEAVY VEHICLES PROHIBITION (STANDARD PRACTICE FOR LOCAL ROAD)

SCALE:	N.T.S.
DATE:	NOV., 2015
DRAFTING:	O.K.

**HEAVY VEHICLE PROHIBITION
ASTERFIELD DRIVE**

FILE NUMBER: D15-7224656	
ATTACHMENT 1	WARD 44