


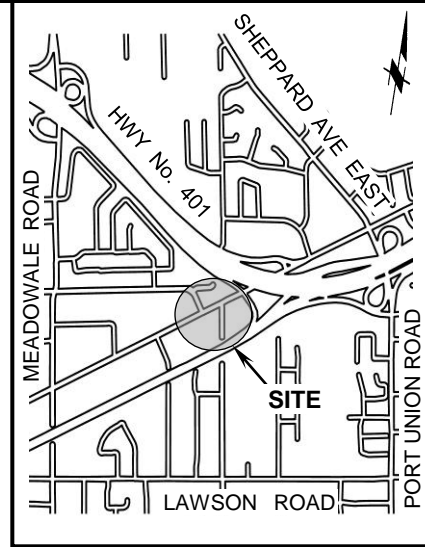
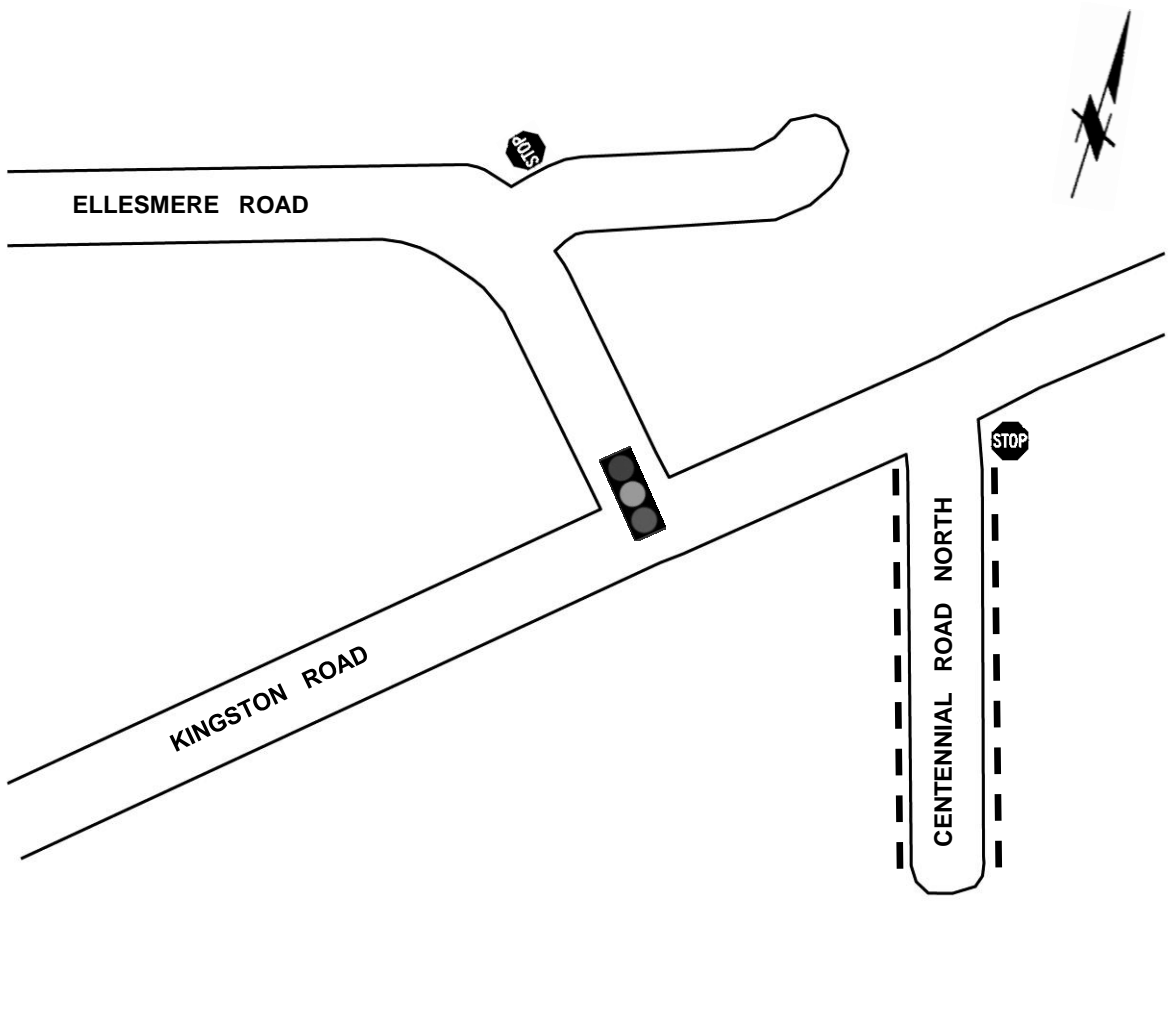


LEGEND

-  EXISTING STOP SIGN
-  EXISTING TRAFFIC CONTROL
-  PROPOSED NO STOPPING ANYTIME REGULATIONS



KEY MAP



LOCATION MAP

SCALE:	N.T.S.
DATE:	NOV., 2015
DRAFTING:	O.K.

**STOPPING PROHIBITION
CENTENNIAL ROAD NORTH**

FILE NUMBER: D15-7272800	
ATTACHMENT 1	WARD 44