


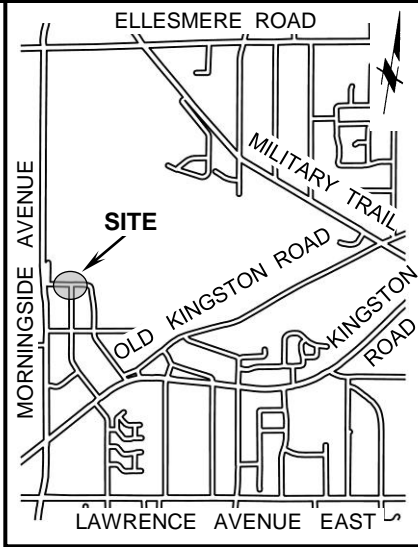
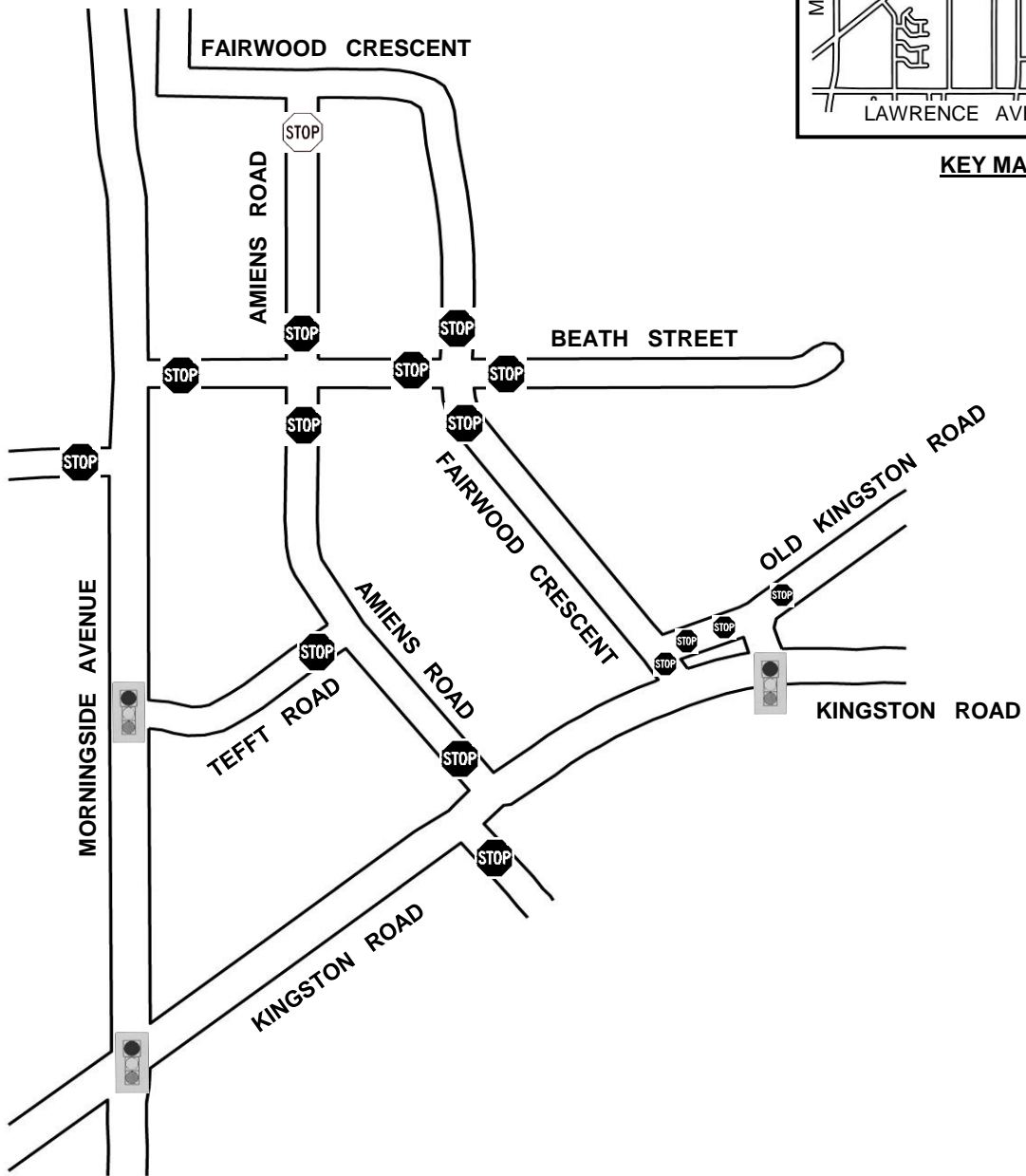


LEGEND

-  EXISTING STOP SIGN
-  PROPOSED STOP SIGN
-  EXISTING TRAFFIC SIGNAL



KEY MAP



LOCATION MAP



TRANSPORTATION SERVICES

TRAFFIC OPERATIONS
Scarborough District

SCALE:	N.T.S.
DATE:	JAN., 2016
DRAFTING:	O.K.

COMPULSORY STOP CONTROL
AMIENS ROAD AT FAIRWOOD CRESCENT

FILE NUMBER: D16-7330579	
ATTACHMENT 1	WARD 44