





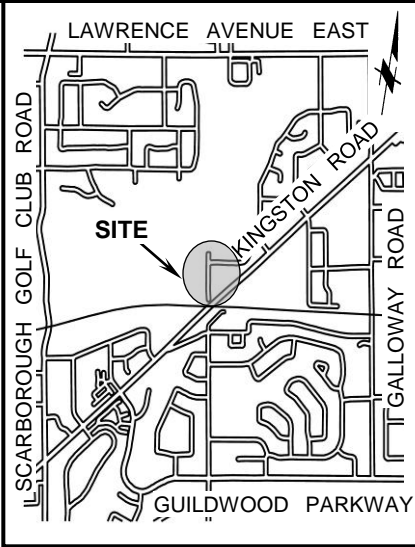
LEGEND

 EXISTING STOP SIGN

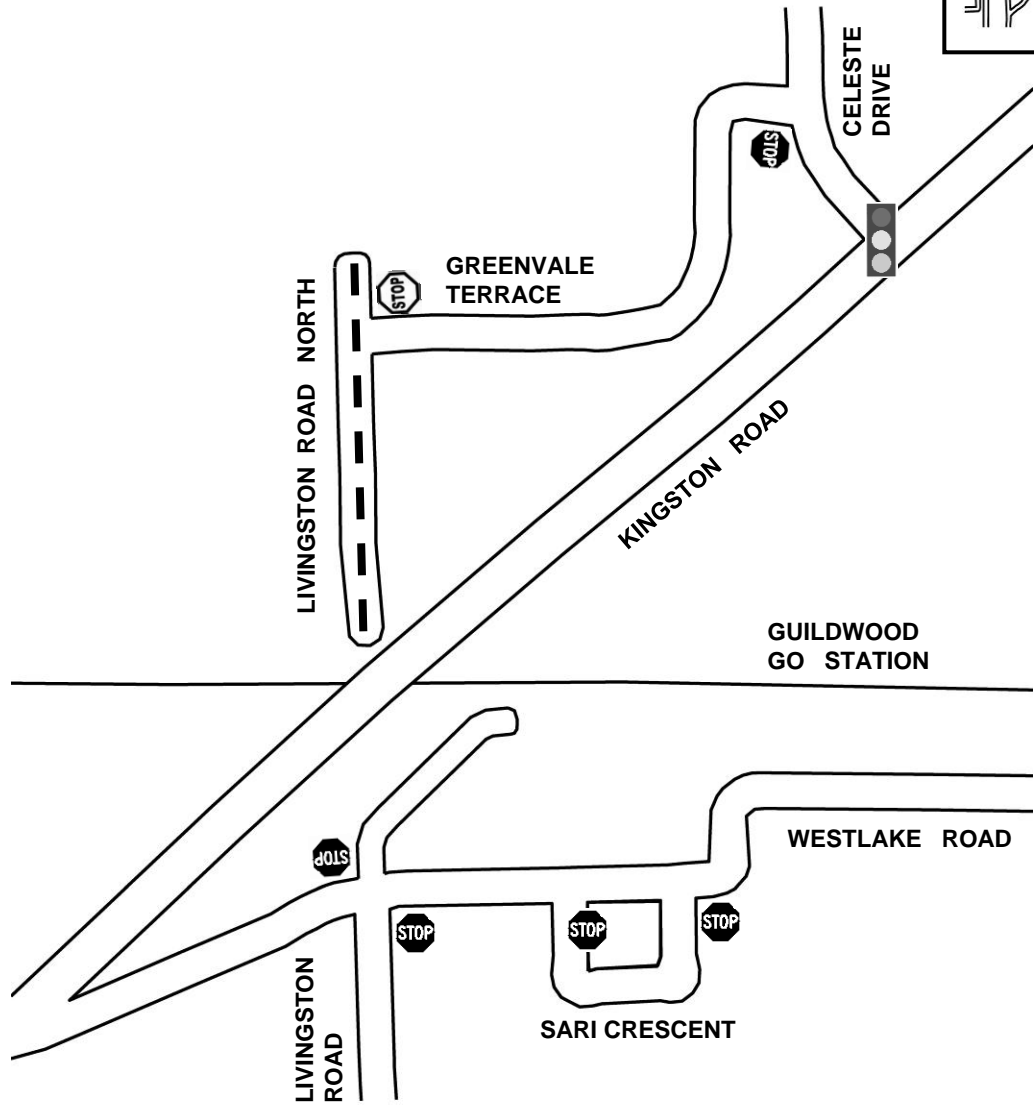
 PROPOSED STOP SIGN

 EXISTING TRAFFIC CONTROL SIGNAL


 PROPOSED 40 km/h SPEED LIMIT



KEY MAP



LOCATION MAP

 TRANSPORTATION SERVICES			TRAFFIC OPERATIONS Scarborough District	
SCALE:	N.T.S.	SPEED LIMIT LIVINGSTON ROAD NORTH	FILE NUMBER: D15-7227889	
DATE:	FEB., 2016		ATTACHMENT	WARD
DRAFTING:	O.K.		1	43