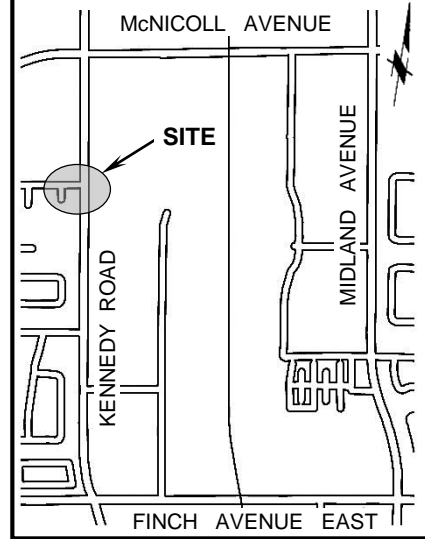




**LOCATION MAP**



**KEY MAP**



**LEGEND**

-  EXISTING STOP SIGN
-  EXISTING TRAFFIC CONTROL SIGNAL

SCALE:	N.T.S.
DATE:	MAY, 2016
DRAFTING:	O.K.

**PEDESTRIAN CROSSING PROTECTION REVIEW  
KENNEDY ROAD AND PERTHSHIRE STREET**

FILE NUMBER: D15-7262783	
ATTACHMENT 1	WARD 39