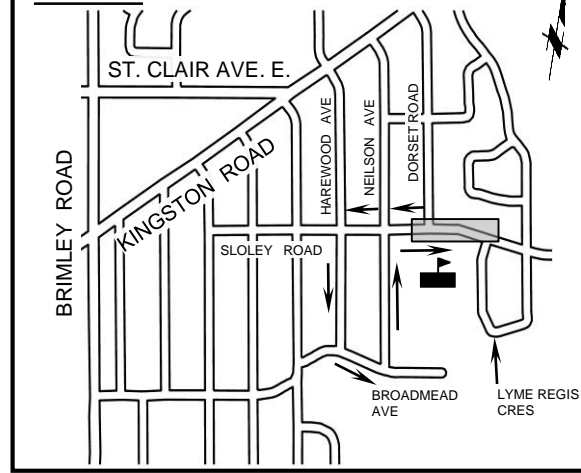










KEY MAP

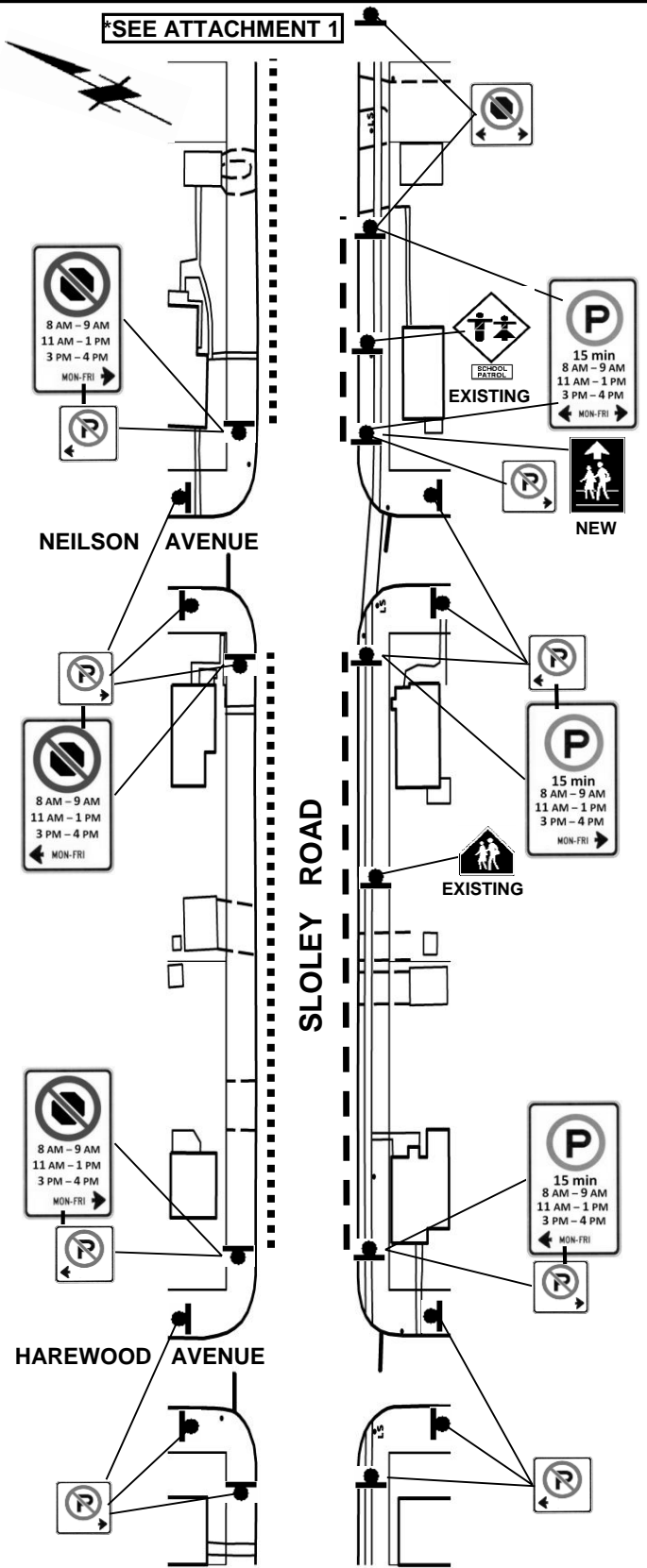


LEGEND

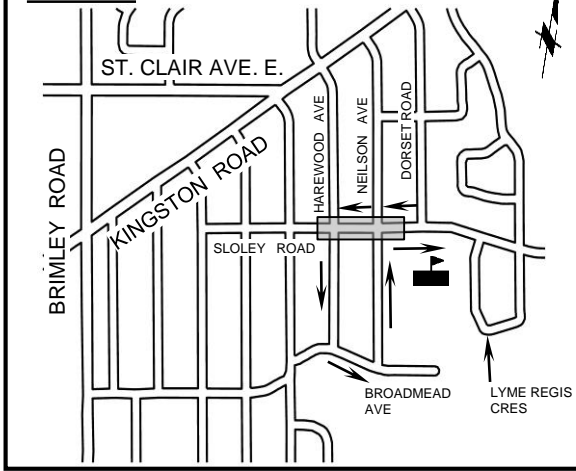
-  STUDY LOCATION AND ARROWS SHOWING THE REFERED VEHICLE ROUTE FOR PICK-UP AND DROP-OFF IN FRONT OF SCHOOL
-  NEW SCHOOL BUS LOADING ZONE LOCATION
-  PROPOSED NEW 15 MINUTE PERMISSIVE PARKING 8AM - 9AM, 11AM - 1PM AND 3PM - 4PM MON - FRI. SIGNS SCHOOL SIDE (SOUTH SIDE)
- - - - -
EXCEPT FOR JULY, AUGUST AND PUBLIC HOLIDAYS
-  PROPOSED NEW NO STOPPING 8AM - 9AM, 11AM - 1PM AND 3PM - 4PM MON - FRI. SIGNS OPPOSITE SCHOOL SIDE (NORTH SIDE)
.....
EXCEPT FOR JULY, AUGUST AND PUBLIC HOLIDAYS
-  NEW 15M NO PARKING ANYTIME CORNER RESTRICTIONS
-  NEW NO STOPPING ANYTIME 15M FROM SCHOOL CROSSING AND INTERSECTION ALL DIRECTIONS
-  NEW NO STOPPING ANYTIME IN FRONT OF SCHOOL, DRIVEWAY TO SCHOOL PARKING LOT AND DRIVEWAY TO FIRE ROUTE
-  NEW NO STANDING ANYTIME LOCATION FOR SCHOOL PICK-UP AND DROP-OFF AREA

*SEE ATTACHMENT 2






*SEE ATTACHMENT 1



KEY MAP



LEGEND

-  STUDY LOCATION AND ARROWS SHOWING THE REFERED VEHICLE ROUTE FOR PICK-UP AND DROP-OFF IN FRONT OF SCHOOL
-  PROPOSED NEW 15 MINUTE PERMISSIVE PARKING 8AM - 9AM, 11AM - 1PM AND 3PM - 4PM MON - FRI. SIGNS SCHOOL SIDE (SOUTH SIDE) EXCEPT FOR JULY,AUGUST AND PUBLIC HOLIDAYS
-  PROPOSED NEW NO STOPPING 8AM - 9AM, 11AM - 1PM AND 3PM - 4PM MON - FRI. SIGNS OPPOSITE SCHOOL SIDE (NORTH SIDE) EXCEPT FOR JULY, AUGUST AND PUBLIC HOLIDAYS
-  NEW 15M NO PARKING ANYTIME CORNER RESTRICTIONS
-  NEW NO STOPPING ANYTIME IN FRONT OF SCHOOL, DRIVEWAY TO SCHOOL PARKING LOT AND DRIVEWAY TO FIRE ROUTE

SCALE:	Not To Scale
DATE:	APRIL 2016
DRAFTING:	O.K./F.L.

**SCHOOL ZONE SAFETY REVIEW
SLOLEY ROAD
WEST PORTION**

FILE NUMBER: D15-7286360	
ATTACHMENT 2	WARD 36