







LEGEND:

-  PROPOSED CONSTRUCTION STAGING AREA
-  PROPOSED COVERED SCAFFOLD
-  PROPOSED 1.5m COVERED PEDESTRIAN WALKWAY
-  PROPOSED JERSEY BARRIER
-  PROPOSED Tc-54 BARREL
-  PROPOSED CRASH BARREL

NOTE:

INFORMATION ON THIS PLAN IS BASED ON OFFICE RECORDS AND IS SUBJECT TO FIELD VERIFICATION.

ALL DIMENSIONS ARE APPROXIMATE.

454 YONGE ST: PROPOSED CONSTRUCTION STAGING AREA



M.S

DWG. NO. 421G-2021

JANUARY, 2016

TRANSPORTATION SERVICES

TORONTO & EAST YORK DISTRICT