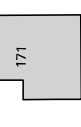
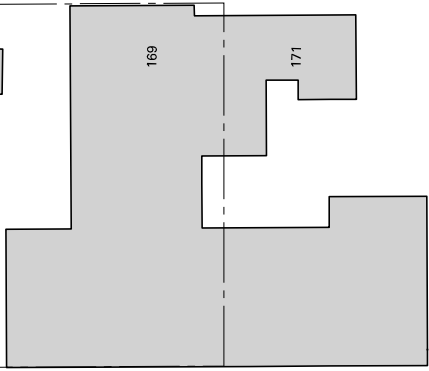
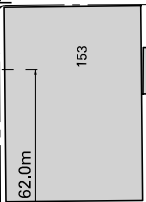
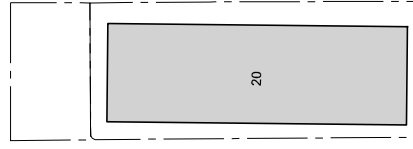
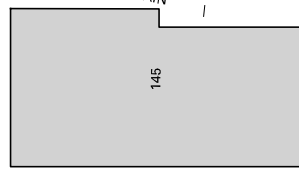


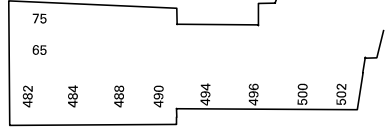
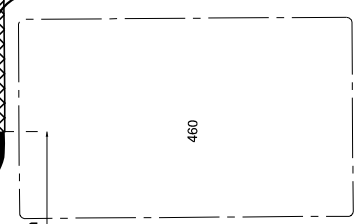
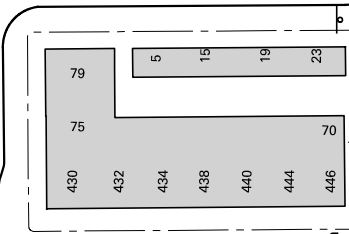
EASTERN AVE

EASTERN AVE DIVERSION

EXISTING NO STANDING ANYTIME TO REMAIN



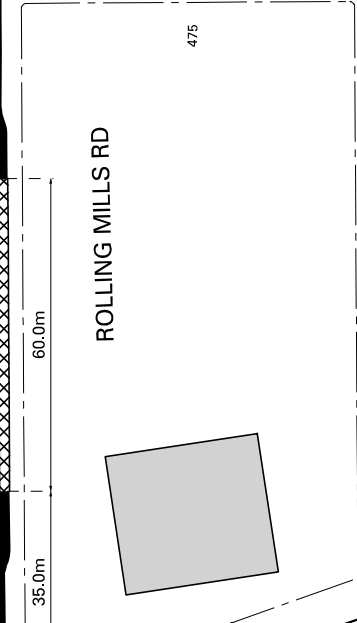
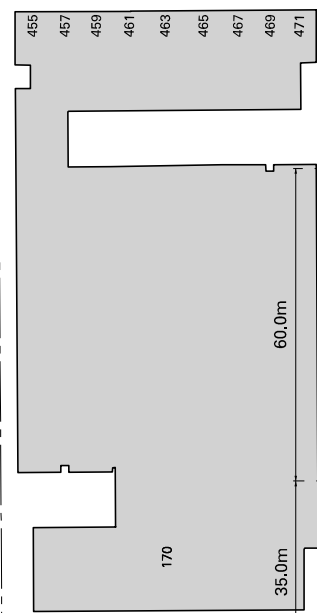
LAWREN HARRIS SQ



PALACE ST

FRONT ST E

COOPERAGE ST



ROLLING MILLS RD

TANNERY RD

MILL ST

MILL ST

LEGEND

- PROPOSED NO STOPPING ANYTIME
- PROPOSED NO PARKING ANYTIME
- PROPOSED PAY AND DISPLAY PARKING 8AM - 9PM, MON - SAT & 1PM - 9PM, SUN
- PROPOSED STOP CONTROL
- PROPOSED 30km/h SPEED LIMIT

NOTE:

INFORMATION ON THIS PLAN IS BASED ON OFFICE RECORDS AND IS SUBJECT TO FIELD VERIFICATION. ALL DIMENSIONS ARE APPROXIMATE.

WEST DON LANDS: PROPOSED TRAFFIC AND PARKING REGULATIONS

O.P.

DWG. NO. 421G-2098

MARCH, 2016

TRANSPORTATION SERVICES

TORONTO & EAST YORK DISTRICT