






LEGEND

-  PROPOSED COVERED PEDESTRIAN WALKWAY
-  PROPOSED CONSTRUCTION STAGING AREA
-  PROPOSED JERSEY BARRIER
-  PROPOSED ENERGY ATTENUATOR
-  PROPOSED TC-54 TRAFFIC BARREL

NOTE:

1. ALL DIMENSIONS ARE APPROXIMATE.
2. ALL PROPOSED PAVEMENT MARKINGS TO BE INSTALLED BY CONTRACTOR.
3. INFORMATION ON THIS PLAN IS BASED ON OFFICE RECORDS AND IS SUBJECT TO FIELD VERIFICATION.
4. PROPOSED PAVEMENT MARKINGS ARE DEPICTED IN BLACK. EXISTING PAVEMENT MARKINGS ARE DEPICTED IN GREY.

SCALE: N.T.S.

836 - 850 YONGE ST: PROPOSED CONSTRUCTION STAGING AREA



O.P.

DWG. NO. 421G-2165

MAY, 2016

TRANSPORTATION SERVICES

TORONTO & EAST YORK DISTRICT