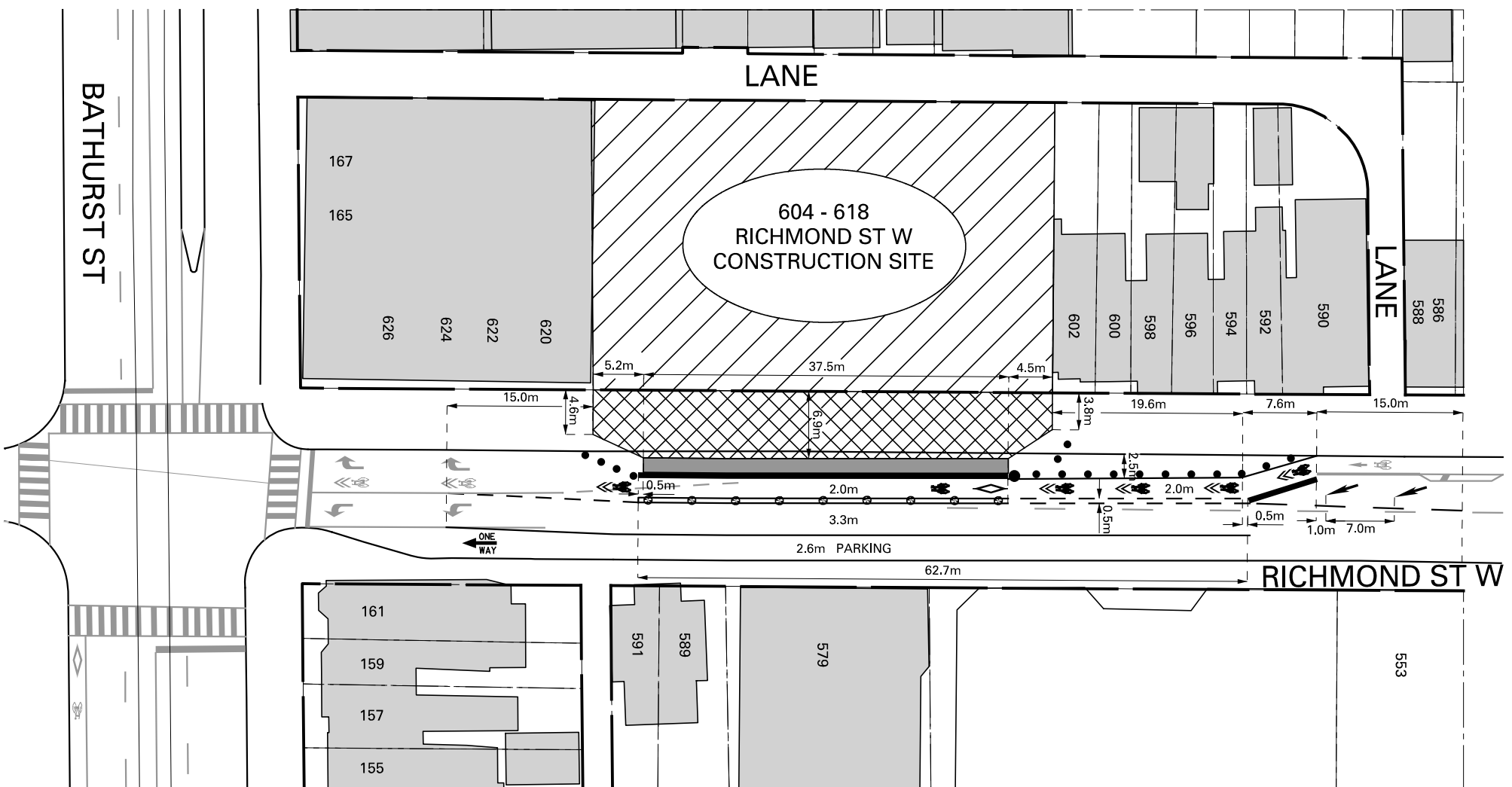


BATHURST ST







LANE

LANE

604 - 618 RICHMOND ST W CONSTRUCTION SITE



LEGEND:

-  PROPOSED CONSTRUCTION STAGING AREA
-  PROPOSED 1.5m COVERED PEDESTRIAN WALKWAY
-  PROPOSED JERSEY BARRIER
-  PROPOSED CRASH BARREL
-  PROPOSED Tc-54 BARREL
-  PROPOSED FLEXIBLE BOLLARD

NOTE:

1. ALL DIMENSIONS ARE APPROXIMATE.
2. INFORMATION ON THIS PLAN IS BASED ON OFFICE RECORDS AND IS SUBJECT TO FIELD VERIFICATION.
3. PROPOSED PAVEMENT MARKINGS ARE DEPICTED IN BLACK. EXISTING PAVEMENT MARKINGS ARE DEPICTED IN GREY.
4. ALL PROPOSED PAVEMENT MARKINGS TO BE INSTALLED BY CONTRACTOR

604 - 618 RICHMOND ST W: PROPOSED COSTRUCTION STAGING AREA