






LEGEND

-  PROPOSED COVERED 1.7m PEDESTRIAN WALKWAY
-  PROPOSED CONSTRUCTION STAGING AREA
-  PROPOSED JERSEY BARRIER
-  PROPOSED ENERGY ATTENUATOR
-  PROPOSED TC-54 TRAFFIC BARREL

NOTE:

1. INFORMATION ON THIS PLAN IS BASED ON OFFICE RECORDS AND IS SUBJECT TO FIELD VERIFICATION.
2. ALL DIMENSIONS ARE APPROXIMATE.
3. PROPOSED PAVEMENT MARKINGS ARE DEPICTED IN BLACK. EXISTING PAVEMENT MARKINGS ARE DEPICTED IN GREY.
4. ALL PROPOSED PAVEMENT MARKINGS TO BE INSTALLED BY CONTRACTOR.

90 NIAGARA ST PROPOSED CONSTRUCTION STAGING AREA

