




LEGEND:

-  PROPOSED AMENDMENT TO CAR-SHARE SPACE TO OPERATE AS ZIPCAR SPACE, ON THE SOUTH SIDE OF WELLINGTON ST W, BETWEEN A POINT 35.2m WEST OF WALNUT AVE TO A POINT 11.0m FURTHER WEST
-  PROPOSED INSTALLATION OF CAR SHARE SPACE, ON THE SOUTH SIDE OF BLUE JAYS WAY, BETWEEN A POINT 26.0m EAST OF SPADINA AVE TO A POINT 11.0m FURTHER EAST.
-  PROPOSED INSTALLATION OF CAR-SHARE SPACE, ON THE EAST SIDE OF EMILY ST, BETWEEN A POINT 9.0m NORTH OF WELLINGTON ST W TO A POINT 11.0m FURTHER NORTH.

NOTE:

INFORMATION ON THIS PLAN IS BASED ON OFFICE RECORDS AND IS SUBJECT TO FIELD VERIFICATION.
ALL DIMENSIONS ARE APPROXIMATE.

PROPOSED CAR-SHARE VEHICLE PARKING AREAS

