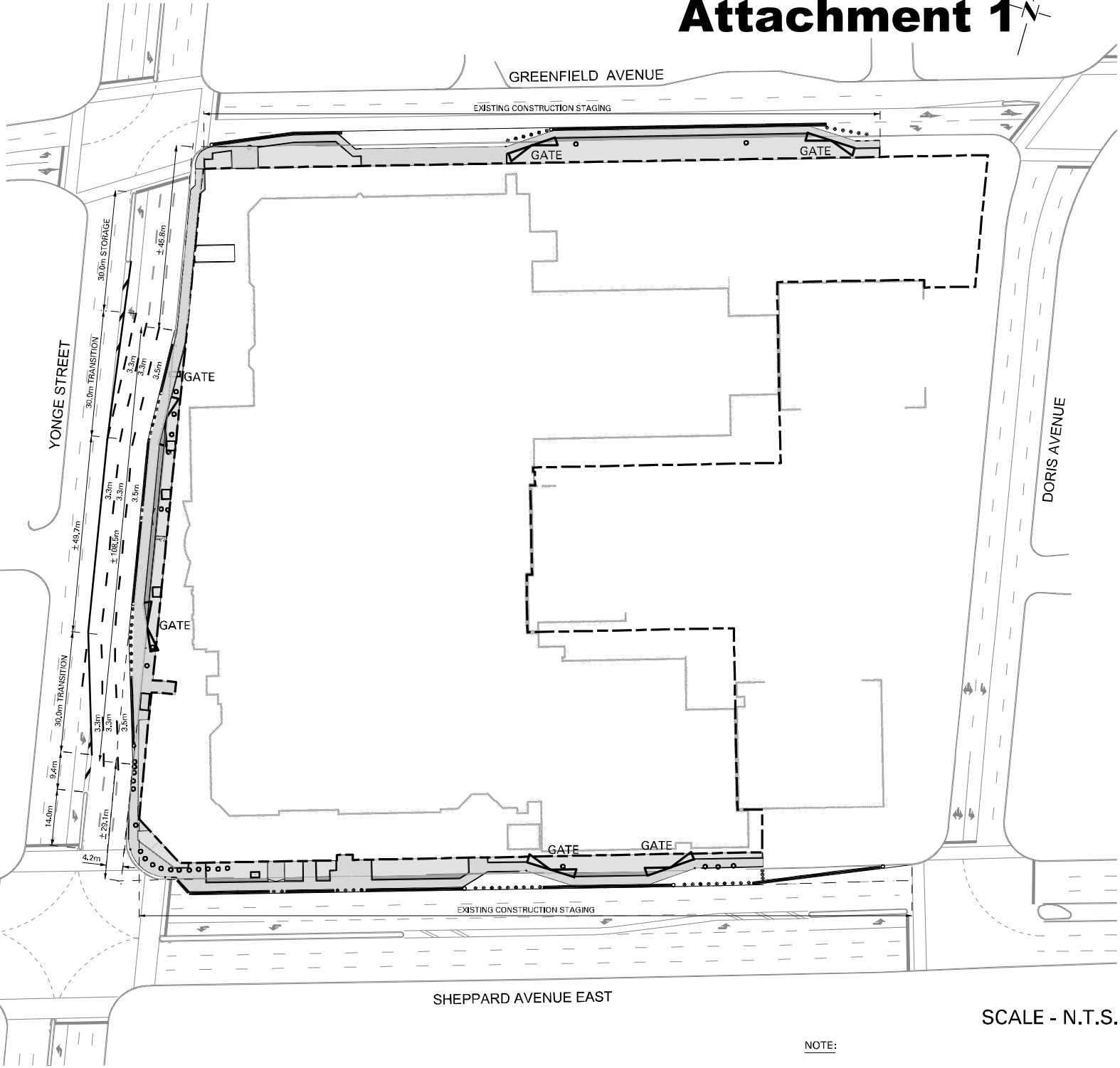







Attachment 1



SCALE - N.T.S.

LEGEND

-  EXISTING ROADWAY CONSTRUCTION STAGING AREA
-  EXISTING BOULEVARD CONSTRUCTION STAGING AREA
-  EXISTING 2.1m MINIMUM COVERED PEDESTRIAN WALKWAY
-  EXISTING ENERGY ATTENUATOR
-  EXISTING TC-54 TRAFFIC BARREL

NOTE:

1. ALL DIMENSIONS ARE APPROXIMATE.
2. INFORMATION ON THIS PLAN IS BASED ON OFFICE RECORDS AND IS SUBJECT TO FIELD VERIFICATION.
3. EXISTING PAVEMENT MARKINGS ARE DEPICTED IN BLACK. FORMER PAVEMENT MARKINGS ARE DEPICTED IN GREY.

YONGE-SHEPPARD CENTRE: 4881 YONGE ST CONSTRUCTION STAGING AREA