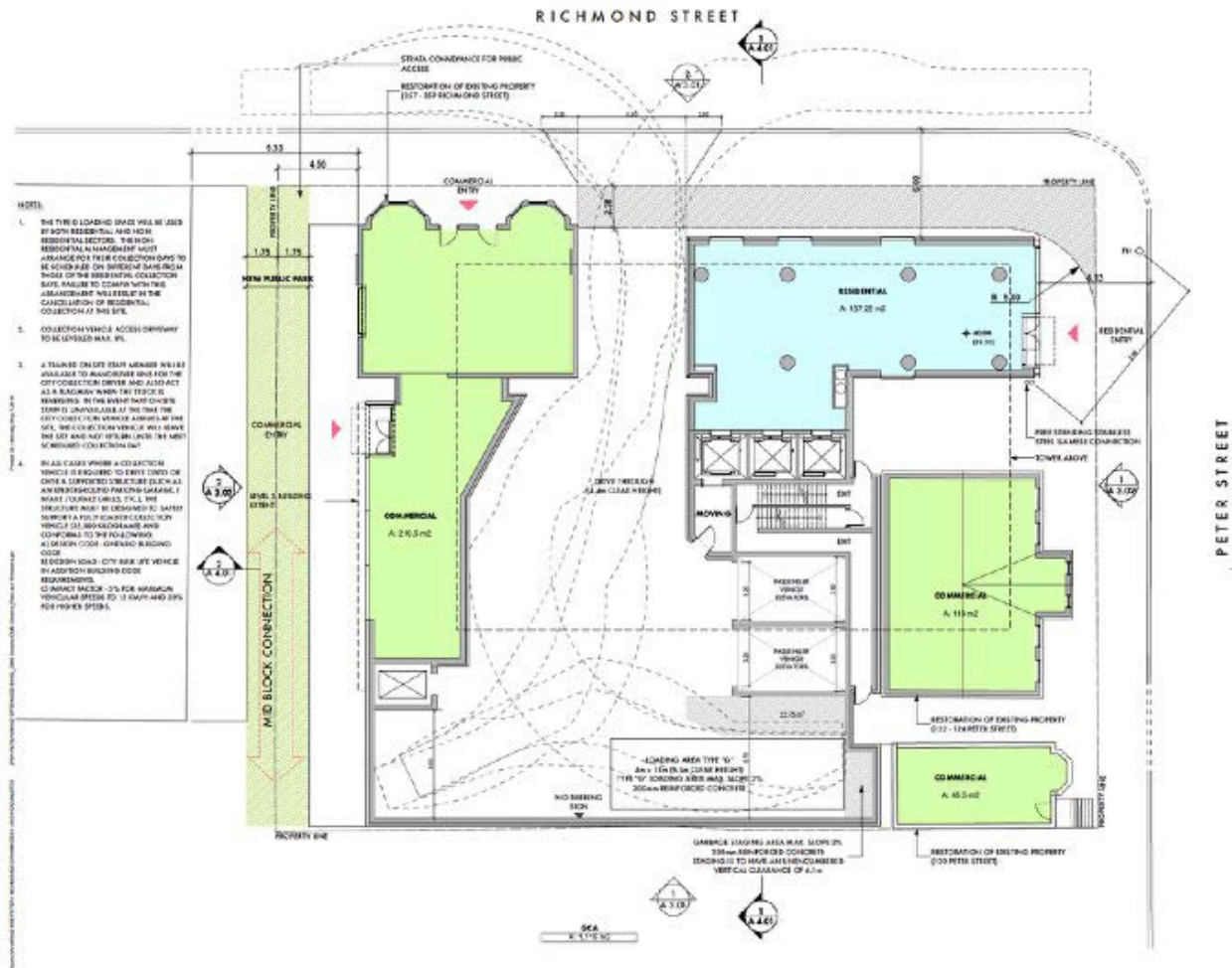


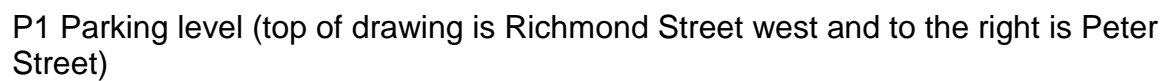
CC44.3 - CONFIDENTIAL APPENDIX C**PROPOSAL DRAWINGS**

120 Peter Street, 122 - 124 Peter Street and 357 - 359 Richmond Street West
Site Plan/Ground Level Plan



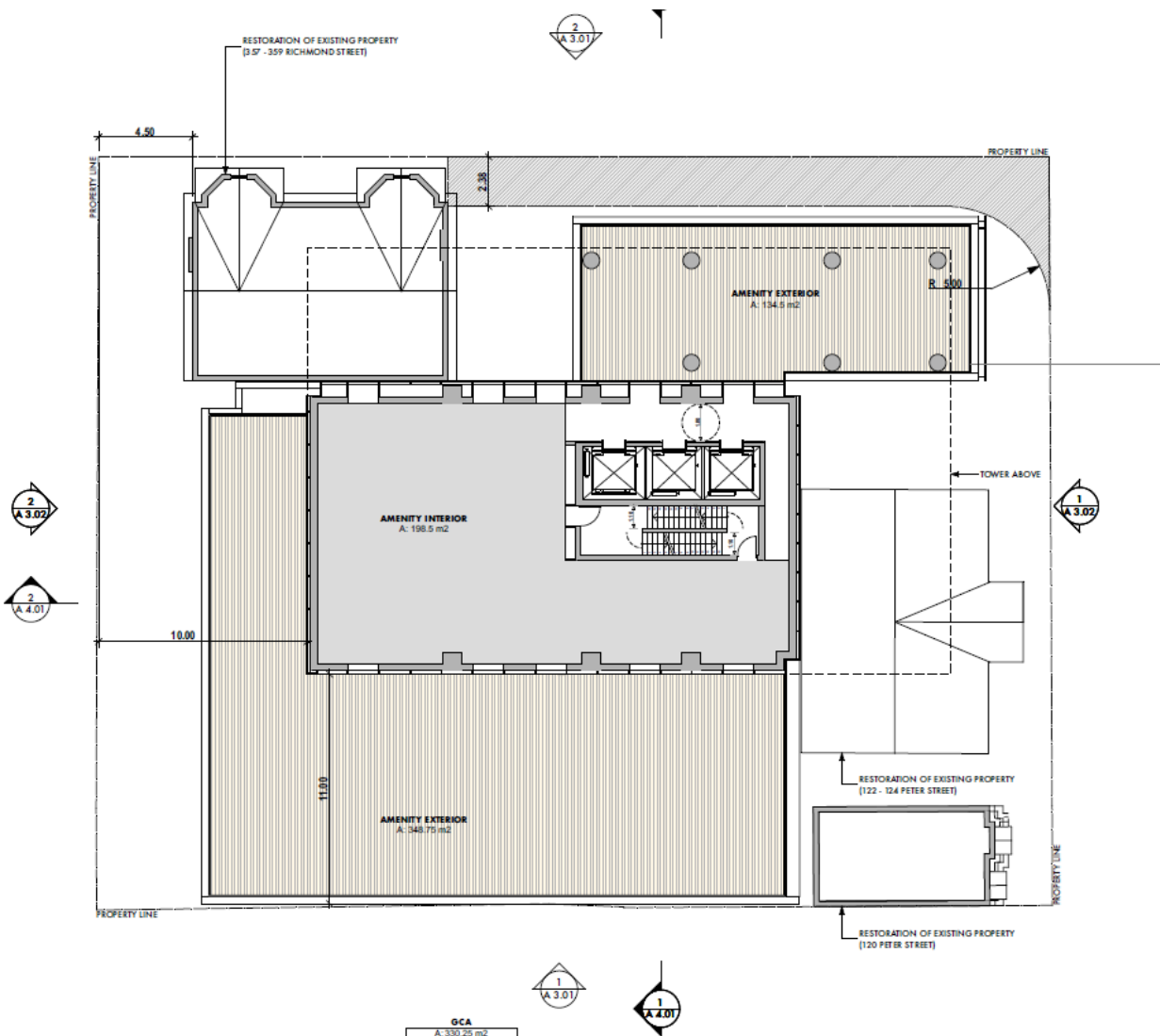
Ground floor plan of the proposed development. Green areas are commercial spaces (and are occupied by the heritage buildings) and the blue area is the new volume, occupied for residential purposes. Strategy to retain three dimensional form:

120 Peter Street, 122 - 124 Peter Street and 357 - 359 Richmond Street West



PROPOSAL DRAWINGS


120 Peter Street, 122 - 124 Peter Street and 357 - 359 Richmond Street West



Third Floor Plan - (shows footprint of retained heritage properties)

PROPOSAL DRAWINGS


120 Peter Street, 122 - 124 Peter Street and 357 - 359 Richmond Street West



Proposed Peter Street/east elevation

PROPOSAL DRAWINGS

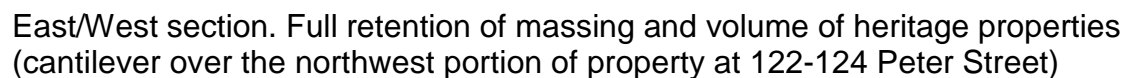
120 Peter Street, 122 - 124 Peter Street and 357 - 359 Richmond Street West



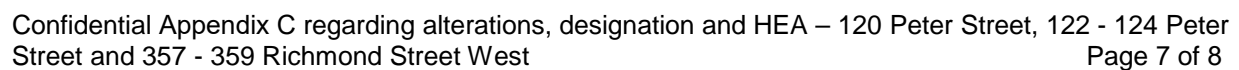
2 NORTH ELEVATION
SCALE: 1/300

Proposed Richmond Street West/north elevation

120 Peter Street, 122 - 124 Peter Street and 357 - 359 Richmond Street West



120 Peter Street, 122 - 124 Peter Street and 357 - 359 Richmond Street West



PROPOSAL DRAWINGS

120 Peter Street, 122 - 124 Peter Street and 357 - 359 Richmond Street West



Rendering of proposal looking south towards 357-359 Richmond Street west



Rendering of proposal looking west towards 120 Peter and 122 – 124 Peter Street