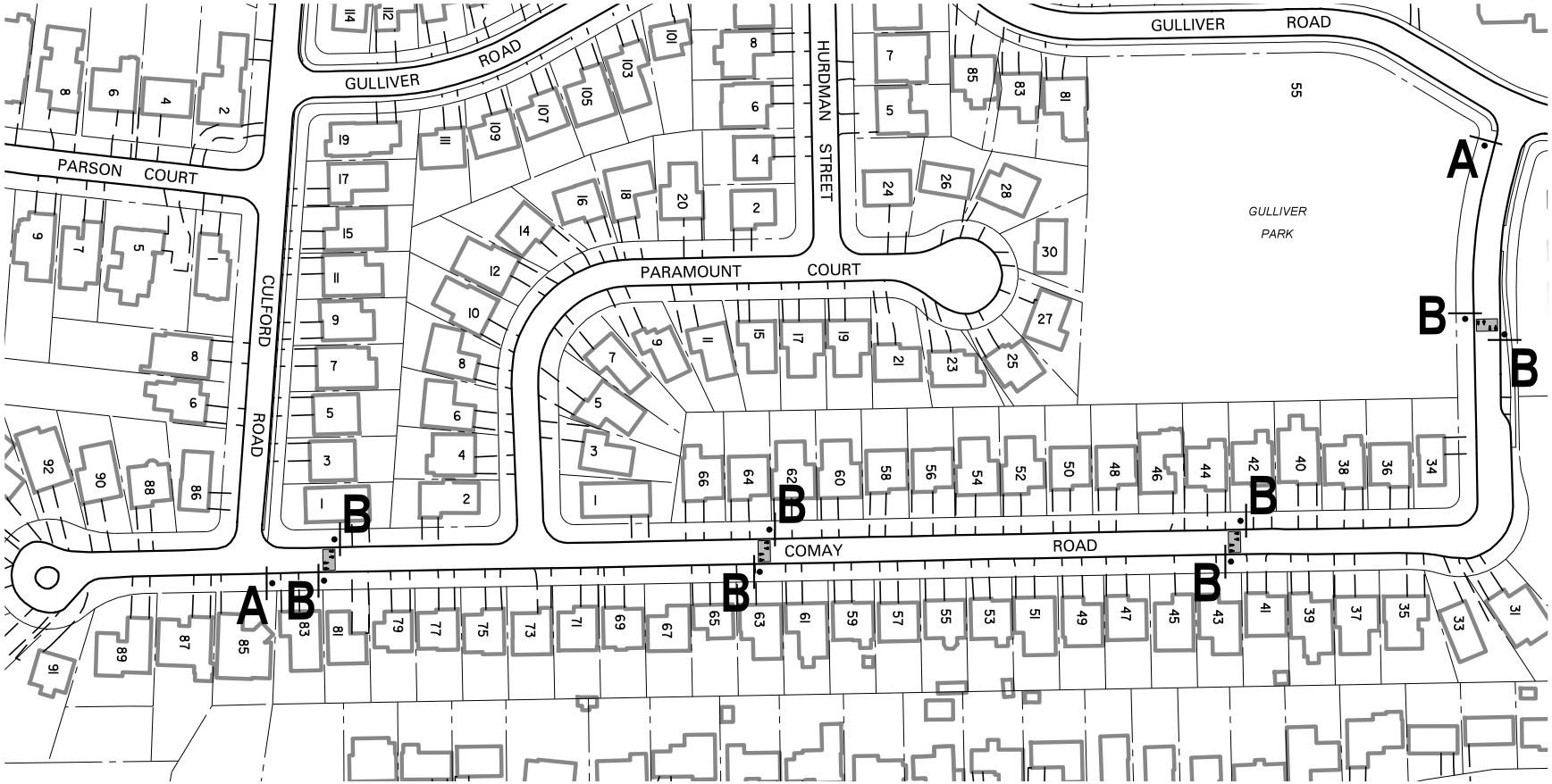

COMAY ROAD
CULFORD ROAD - GULLIVER ROAD
TRAFFIC CALMING

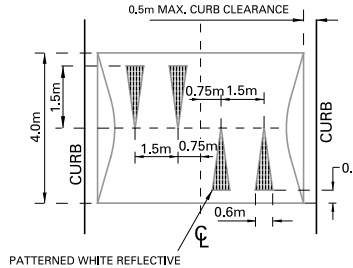

PATTERNED WHITE REFLECTIVE PAVEMENT MARKINGS

SPEED HUMP DETAIL
TWO-WAY STREET
N. T. S.

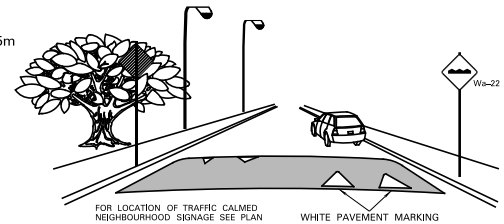

VIEW OF SPEED HUMP SIGNS & PAVEMENT MARKINGS
N.T.S.

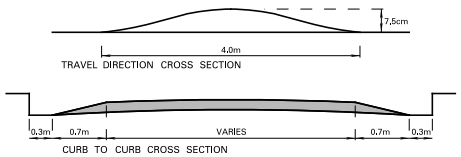

SINUSOIDAL PROFILES
N.T.S.



NOTE:

1. INFORMATION ON THIS PLAN IS BASED ON OFFICE RECORDS AND IS SUBJECT TO FIELD VERIFICATION.
2. ALL DIMENSIONS ARE APPROXIMATE.
3. EVERY ATTEMPT WILL BE MADE TO UTILIZE EXISTING POLES FOR SPEED HUMP SIGNS, HOWEVER IT MAY BE NECESSARY TO INSTALL NEW POLES FOR THESE SIGNS.
4. SPEED HUMPS MAY NOT BE CONSTRUCTED EXACTLY IN THE LOCATIONS SHOWN DUE TO FIELD CONDITIONS.

TORONTO

FILE NO. EY18 - 033 ATTACHMENT 1 WARD 12 SCALE : N. T. S. DRAWN BY : A. A. APRIL, 2018 TRANSPORTATION SERVICES ETOBICOKE YORK DISTRICT