





- LEGEND**
-  PROPOSED TRAFFIC CONTROL SIGNAL
  -  EXISTING TRAFFIC CONTROL SIGNAL
  -  EXISTING ALL-WAY STOP
  -  EXISTING STOP CONTROL

NOTE:  
 INFORMATION ON THIS PLAN IS BASED  
 ON OFFICE RECORDS AND IS SUBJECT  
 TO FIELD VERIFICATION.  
 ALL DIMENSIONS ARE APPROXIMATE.

# TRAFFIC CONTROL SIGNALS - SHEPPARD AVENUE WEST AND DRIVEWAYS TO 1645 SHEPPARD AVENUE WEST/NORTHWOOD PARK

