Appendix C – 260 King St East, Location Map, Site Plan and Elevations

SITE PLAN - – Original Submission (November 2, 2016)

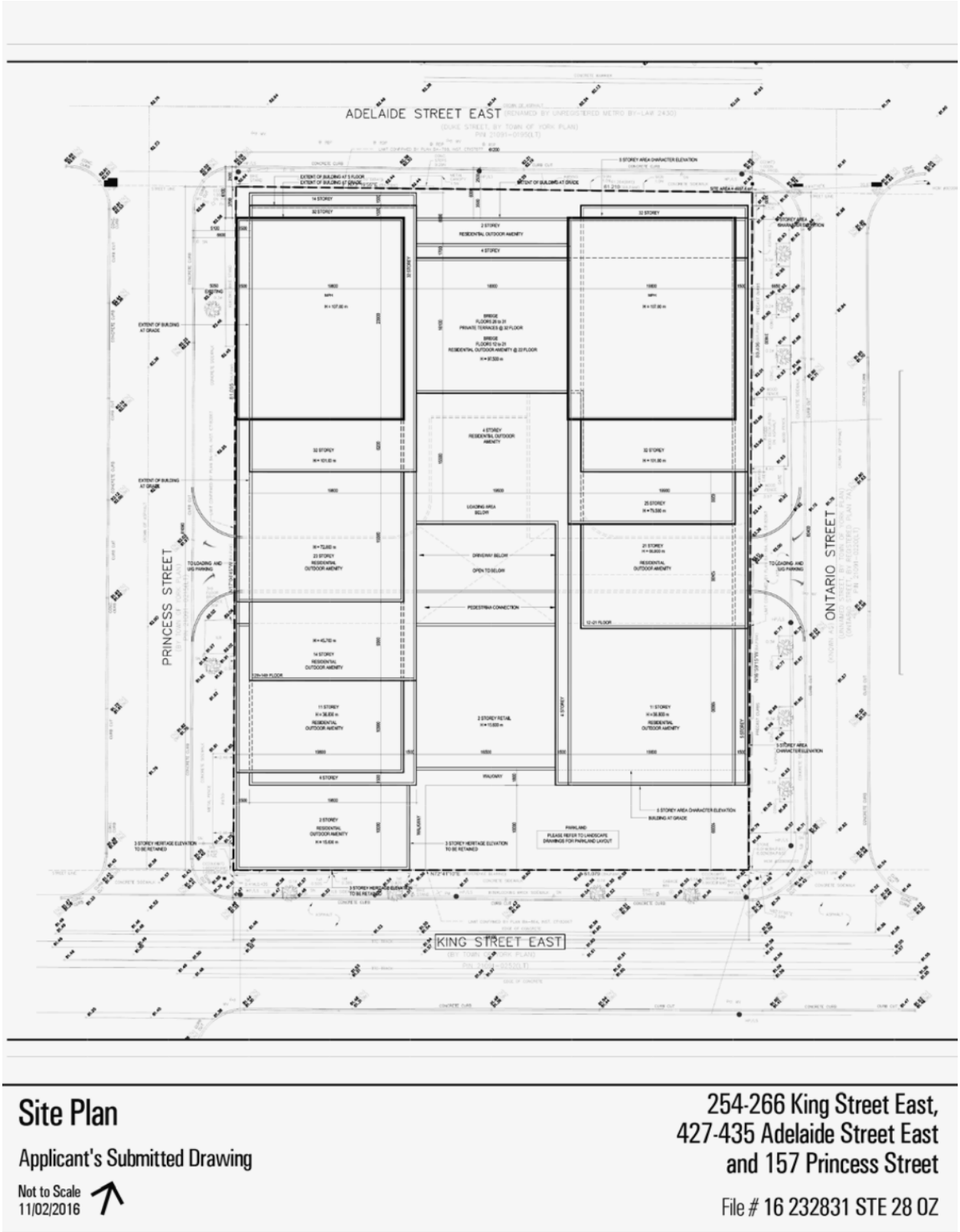

Appendix C – 260 King St East, Location Map, Site Plan and Elevations

– Original Submission (November 2, 2016)

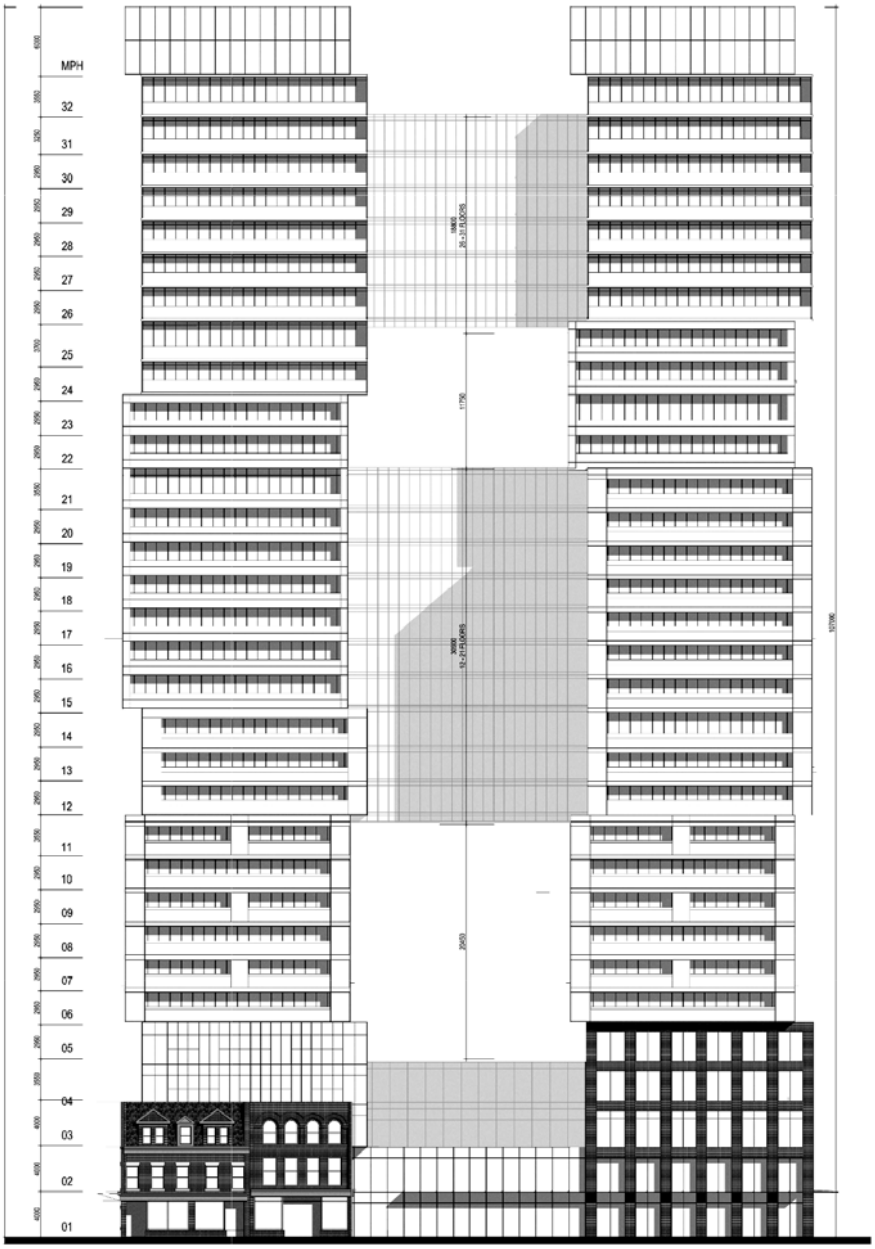

SOUTH ELEVATION FACING KING STREET EAST

South Elevation

Applicant's Submitted Drawing

Not to Scale
11/02/2016

254-266 King Street East,
427-435 Adelaide Street East
and 157 Princess Street

File # 16 232831 STE 28 OZ

Appendix C – 260 King St East, Location Map, Site Plan and Elevations

ELEVATIONS – Original Submission (November 2, 2016)



EAST ELEVATION FACING ONTARIO STREET

East Elevation

Applicant's Submitted Drawing

Not to Scale
11/02/2016

254-266 King Street East,
427-435 Adelaide Street East
and 157 Princess Street

File # 16 232831 STE 28 OZ

Appendix C – 260 King St East, Location Map, Site Plan and Elevations

ELEVATIONS – Original Submission (November 2, 2016)



NORTH ELEVATION FACING ADELAIDE STREET EAST

North Elevation

Applicant's Submitted Drawing

Not to Scale
11/02/2016

254-266 King Street East,
427-435 Adelaide Street East
and 157 Princess Street

File # 16 232831 STE 28 OZ

Appendix C – 260 King St East, Location Map, Site Plan and Elevations

ELEVATIONS – Original Submission (November 2, 2016)



WEST ELEVATION FACING PRINCESS STREET

West Elevation

Applicant's Submitted Drawing

Not to Scale
11/02/2016

254-266 King Street East,
427-435 Adelaide Street East
and 157 Princess Street

File # 16 232831 STE 28 OZ