Appendix D – 260 King St East, Location Map, Site Plan and Elevations

LOCATION MAP

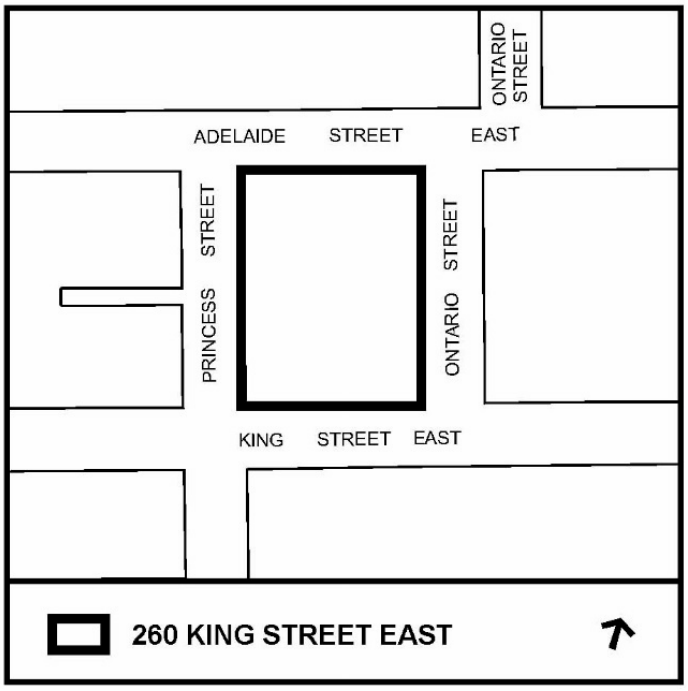

AERIAL VIEW – 260 KING STREET E



Appendix D – 260 King St East, Location Map, Site Plan and Elevations

AXONOMETRIC

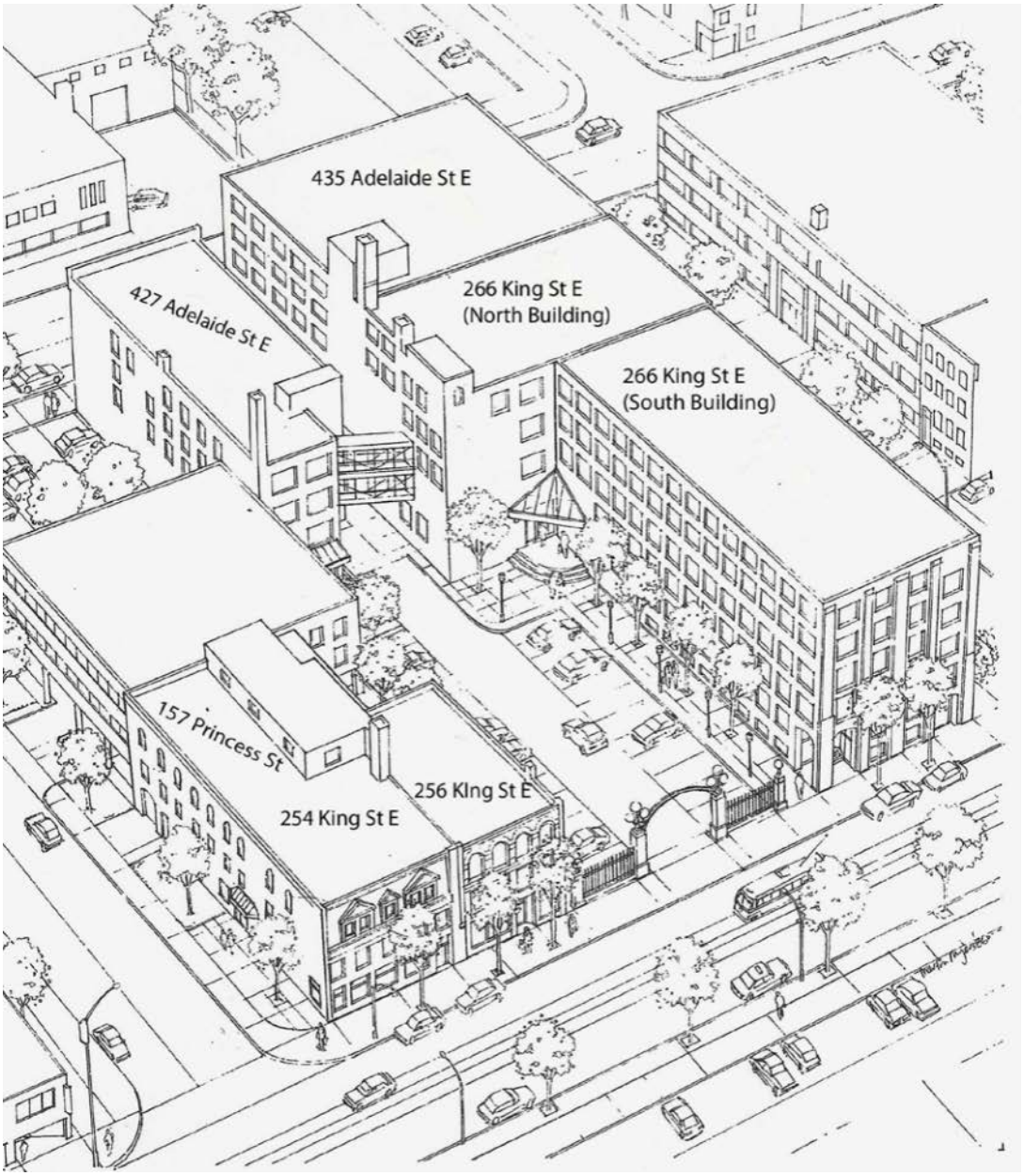

Appendix D – 260 King St East, Location Map, Site Plan and Elevations

PHOTOGRAPHS OF BUILDINGS TO BE CONSERVED

254 - 256 King St E and 157 Princess St



266 King St E



Appendix D – 260 King St East, Location Map, Site Plan and Elevations

PHOTOGRAPHS OF BUILDINGS TO BE CONSERVED

266 King Street East (North Building)



427 Adelaide Street E



Appendix D – 260 King St East, Location Map, Site Plan and Elevations

PHOTOGRAPHS OF BUILDINGS TO BE REMOVED

435 Adelaide St. East

