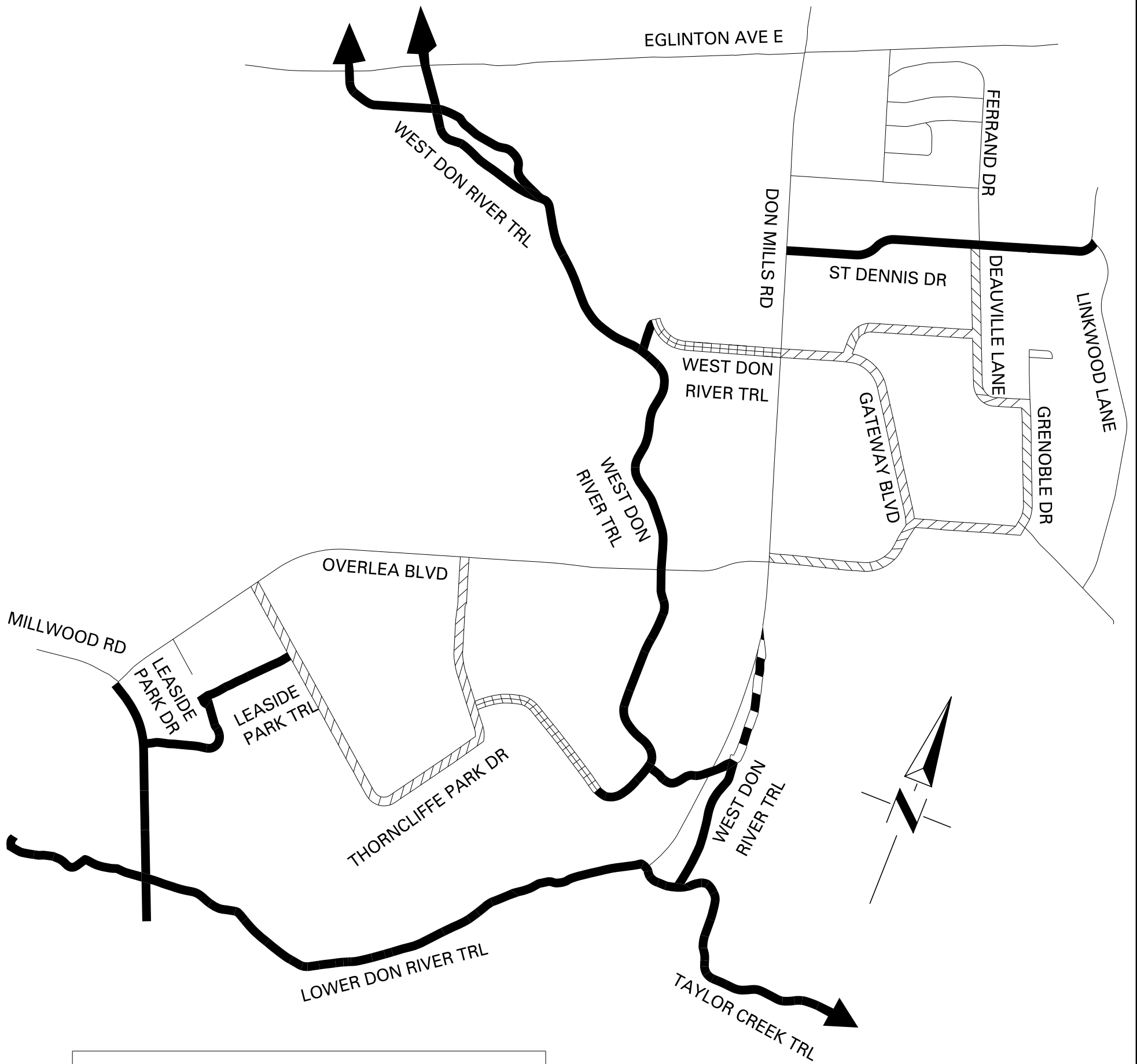

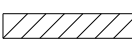
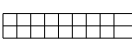



# Attachment 1



| Legend  |   |
|---|---|
|  | Existing Cycling Network                    |
|  | Proposed Cycle Track/<br>Buffered Bike Lane |
|  | Park Road Upgrades                          |
|  | Proposed Multi-Use Trail                    |

## ATTACHMENT 1: PROPOSED CYCLING NETWORK INSTALLATION LOCATION MAP