









LEGEND

-  WESTBOUND RIGHT TURN LANE TO BE REMOVED
-  WESTBOUND LEFT TURN LANE TO BE REMOVED
-  EASTBOUND RIGHT TURN LANE TO BE REMOVED
-  EASTBOUND AND WESTBOUND RIGHT TURN LANE TO BE REMOVED
-  SOUTHBOUND LEFT TURN LANE TO BE REMOVED
-  EASTBOUND AND WESTBOUND LEFT TURN LANE TO BE REMOVED
-  PROPOSED TRAFFIC CONTROL SIGNALS
-  EXISTING TRAFFIC CONTROL SIGNALS

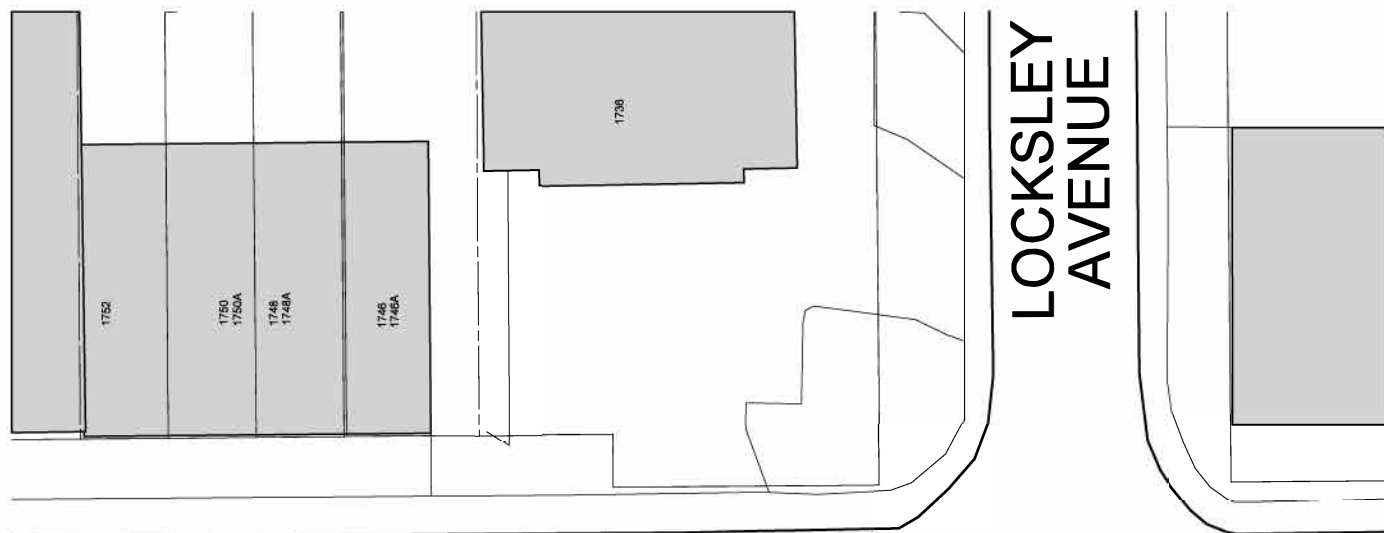
NOTE:

INFORMATION ON THIS PLAN IS BASED ON OFFICE RECORDS AND IS SUBJECT TO FIELD VERIFICATION.

FOR FURTHER INFORMATION REGARDING IDENTIFIED INTERSECTIONS, REFER TO ATTACHMENTS 2 AND 3.

AT-GRADE PERMANENT TRAFFIC AMENDMENT LOCATIONS (SHEET 1 OF 2)





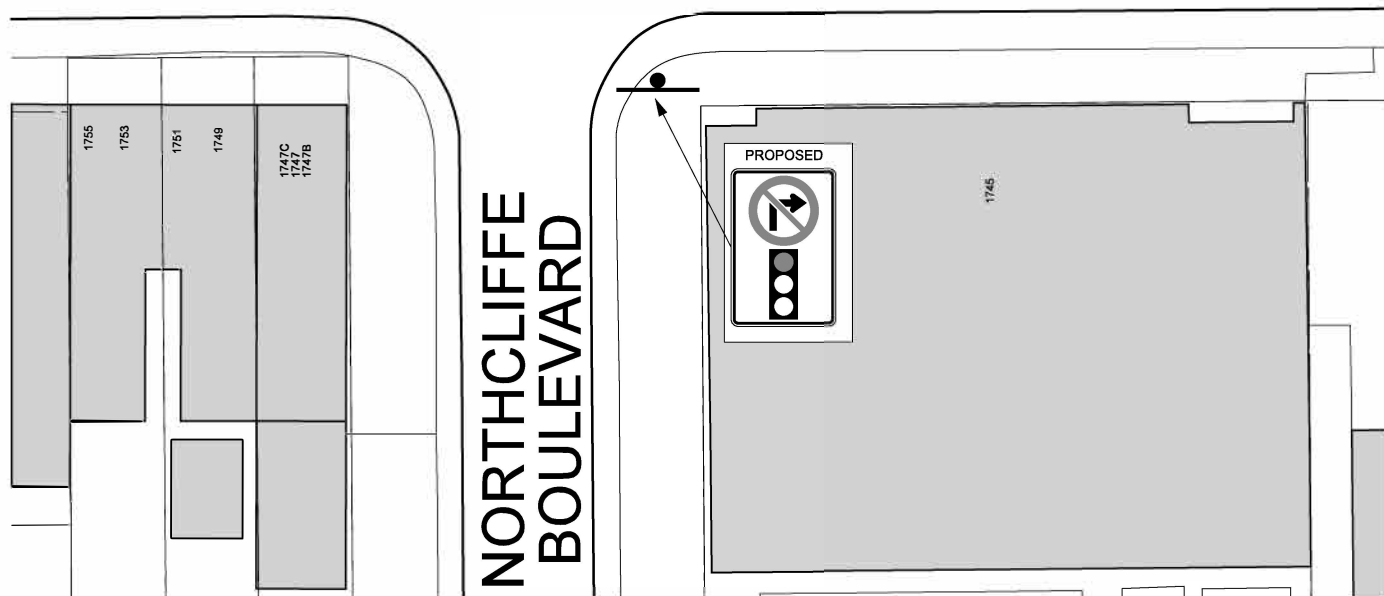
EGLINTON



AVENUE



WEST



LEGEND



EXISTING TRAFFIC
CONTROL SIGNALS

NOTE:

1. INFORMATION ON THIS PLAN IS BASED ON OFFICE RECORDS AND IS SUBJECT TO FIELD VERIFICATION.
2. FOR FURTHER INFORMATION REGARDING THIS INTERSECTION. REFER TO ATTACHMENT 3.

PERMANENT TRAFFIC AMENDMENT LOCATION (SHEET 2 OF 2)

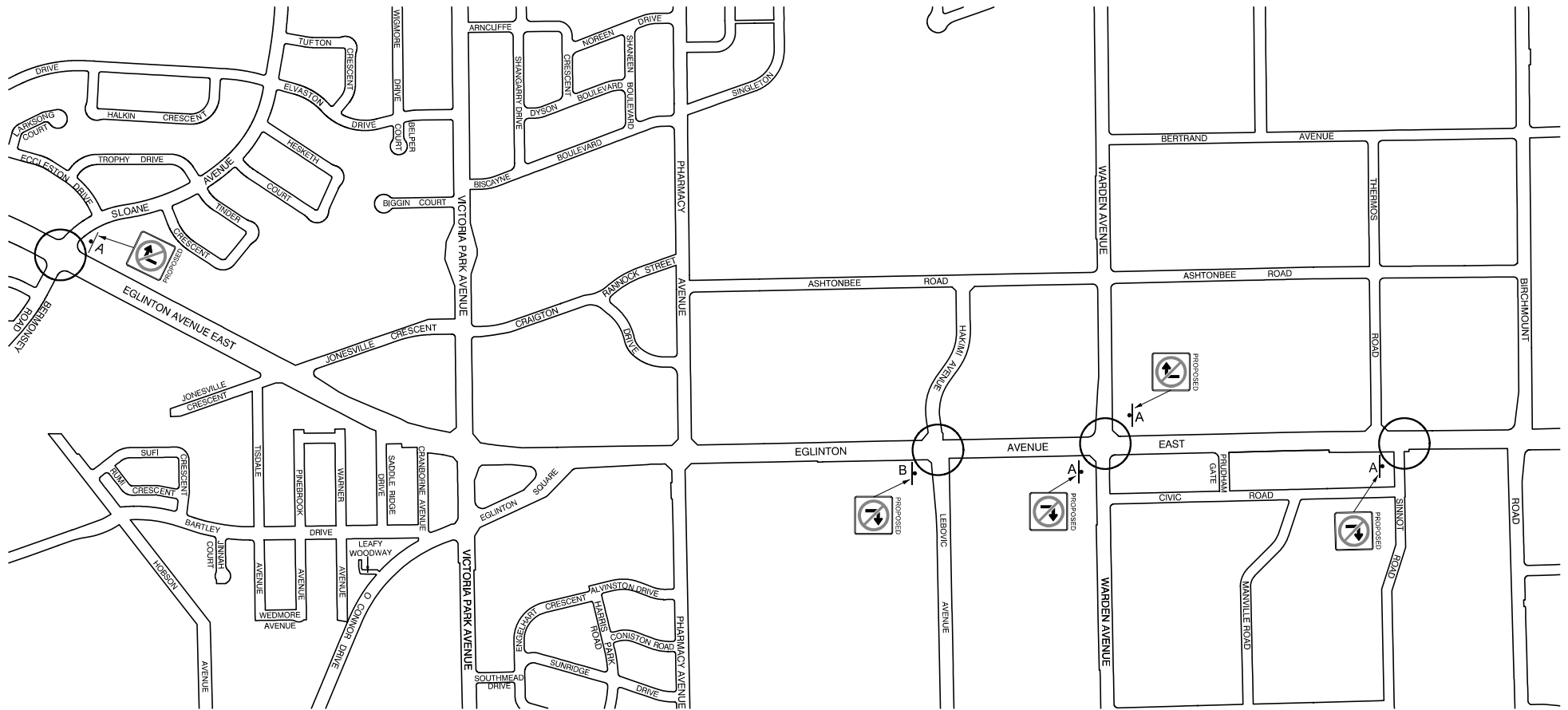


Attachment 2 – Turn Lanes to be Removed

<u>Intersection</u>	<u>Lane</u>	<u>Turn</u>
Eglinton Avenue East and Sloane Avenue	Westbound	Right
Eglinton Avenue East and Victoria Park Avenue	Westbound	Left
Eglinton Avenue East and Pharmacy Avenue	Westbound	Left
Eglinton Avenue East and Hakimi Avenue	Eastbound	Right
Eglinton Avenue East and Warden Avenue	Eastbound and Westbound	Right
Eglinton Avenue East and Thermos Avenue	Southbound	Left
Eglinton Avenue East and Sinnott Road	Eastbound	Right
Eglinton Avenue East and Birchmount Road	Eastbound and Westbound	Left

Attachment 3 – Permanent Turn Prohibitions to be Enacted

<u>Intersection or Portion of Highway</u>	<u>Direction</u>	<u>Turns Prohibited</u>	<u>Time</u>
Eglinton Avenue East and Victoria Park Avenue	Westbound	Left	Anytime
Eglinton Avenue East and Pharmacy Avenue	Westbound	Left	Anytime
Eglinton Avenue East and Birchmount Road	Eastbound and Westbound	Left	Anytime
Eglinton Avenue West and Northcliffe Boulevard	Northbound	Right	When traffic control signal shows red



LEGEND

- A • TEMPORARY RIGHT TURN PROHIBITION
TO BE ENACTED FROM APRIL 1, 2019
TO MAY 1, 2020
- B • TEMPORARY RIGHT TURN PROHIBITION
TO BE ENACTED FROM JULY 1, 2019
TO AUGUST 1, 2020
- EXISTING TRAFFIC CONTROL SIGNALS

NOTE:

INFORMATION ON THIS PLAN IS BASED
ON OFFICE RECORDS AND IS SUBJECT
TO FIELD VERIFICATION.

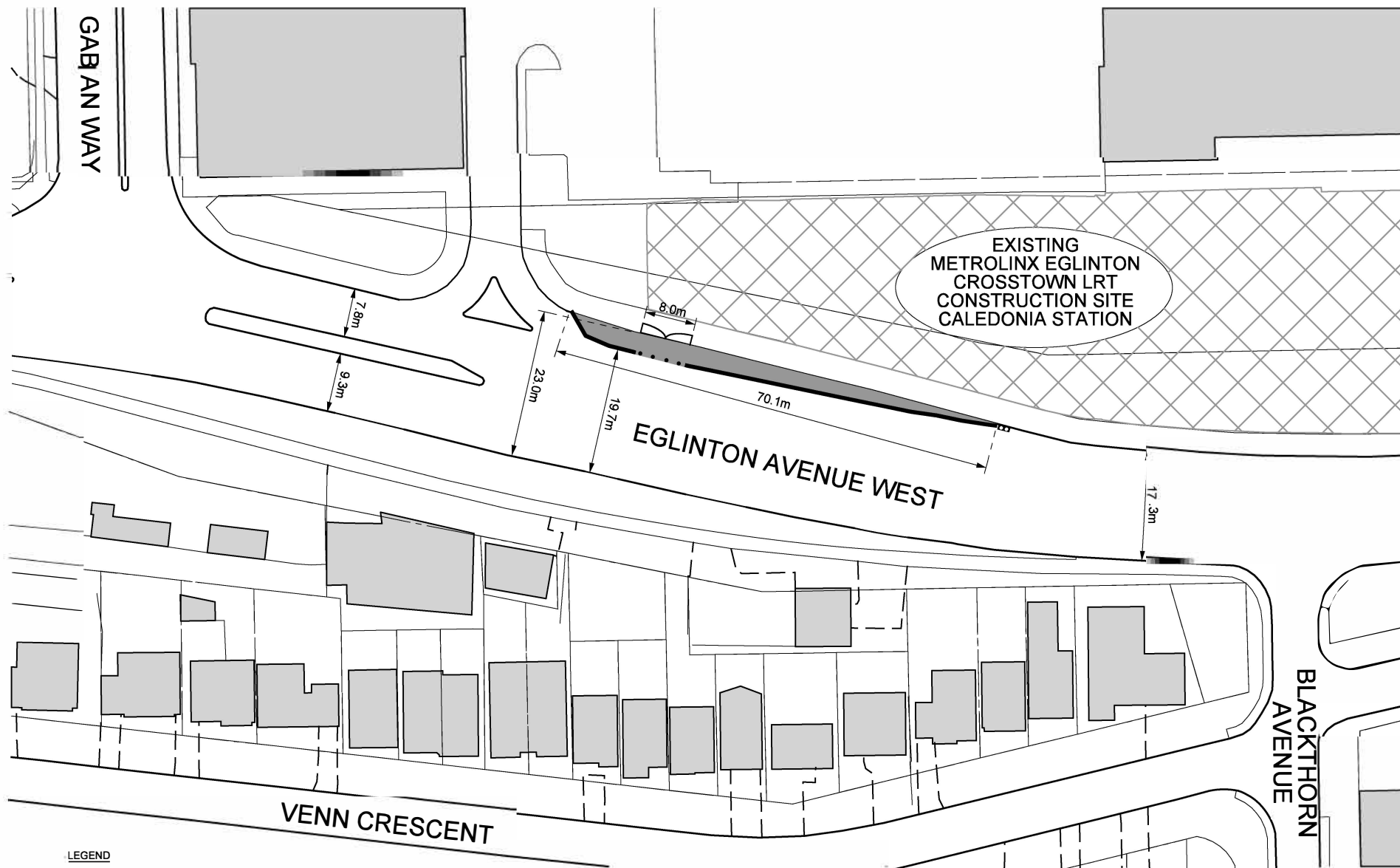
FOR FURTHER INFORMATION REGARDING
IDENTIFIED INTERSECTIONS, REFER TO
ATTACHMENTS 2 AND 3.

AT-GRADE TEMPORARY TRAFFIC AMENDMENT LOCATIONS



Attachment 5 – Temporary Right-Turn Prohibitions to be Enacted

<u>Intersection or Portion of Highway</u>	<u>Direction</u>	<u>From - To</u>	<u>Time</u>
Eglinton Avenue East and Sloane Avenue	Westbound	April 1, 2019 to May1, 2020	Anytime
Eglinton Avenue East and Hakimi Avenue	Eastbound	From July 1, 2019 to August 1, 2020	Anytime
Eglinton Avenue East and Warden Avenue	Eastbound and Westbound	April 1, 2019 to May1, 2020	Anytime
Eglinton Avenue East and Sinnott Road	Eastbound	April 1, 2019 to May1, 2020	Anytime



LEGEND

- PROPOSED WESTBOUND CURB LANE CLOSURE
- PROPOSED JERSEY BARRIER
- PROPOSED TC-54 FLEXIBLE DRUM
- PROPOSED ENERGY ATTENUATOR

METROLINX EGLINTON CROSSTOWN LRT PROPOSED LANE CLOSURE CALEDONIA STATION

NOTE:
INFORMATION ON THIS PLAN IS BASED
ON OFFICE RECORDS AND IS SUBJECT
TO FIELD VERIFICATION.

ALL DIMENSIONS ARE APPROXIMATE.



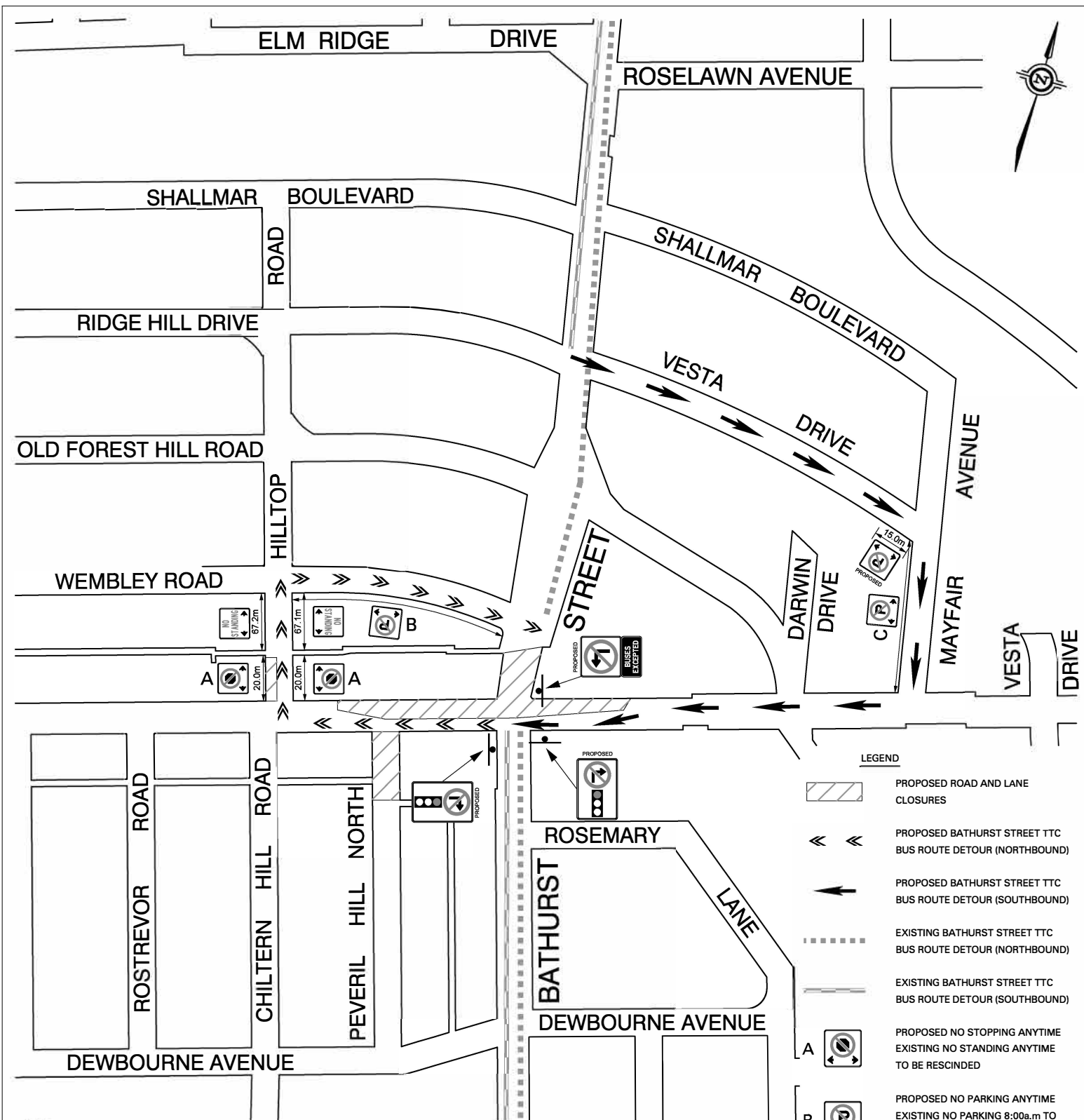
LEGEND

- ROAD CLOSURE
- LANE CLOSURE
- JERSEY BARRIER

NOTE:
INFORMATION ON THIS PLAN IS BASED
ON OFFICE RECORDS AND IS SUBJECT
TO FIELD VERIFICATION.

ALL DIMENSIONS ARE APPROXIMATE.

METROLINX EGLINTON CROSSTOWN LRT LANE AND ROAD CLOSURES FOREST HILL STATION



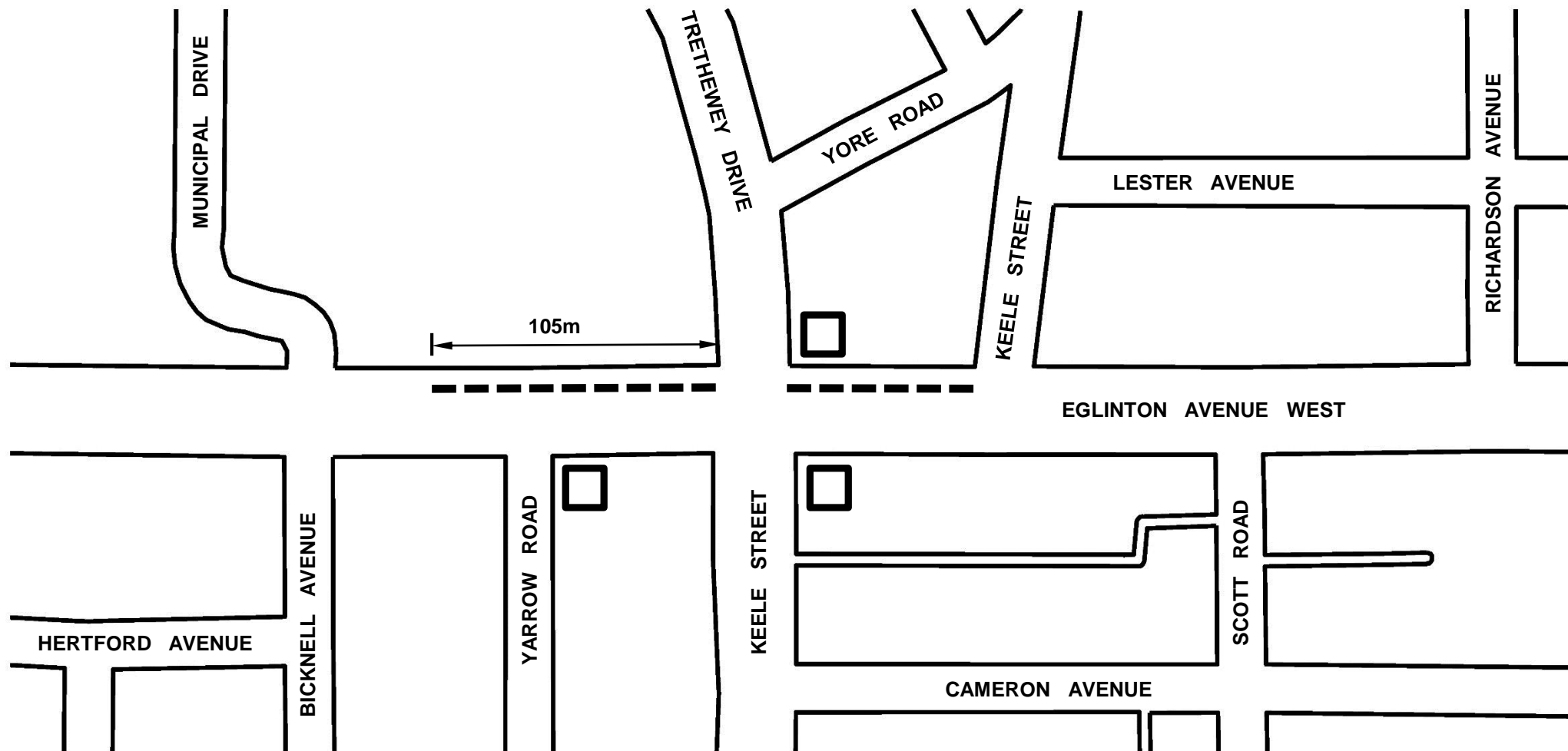
NOTE:

1. INFORMATION ON THIS PLAN IS BASED ON OFFICE RECORDS AND IS SUBJECT TO FIELD VERIFICATION.

2. ALL DIMENSIONS ARE APPROXIMATE.

METROLINX EGLINTON CROSSTOWN LRT TTC BUS ROUTE DETOURS AND PROPOSED REGULATIONS BATHURST STREET CLOSURE





METROLINX EGLINTON CROSSTOWN LRT LONG-TERM TEMPORARY CLOSURE OF EGLINTON AVENUE WEST AT KEELE STREET/TRETHEWAY DRIVE

Attachment 9

