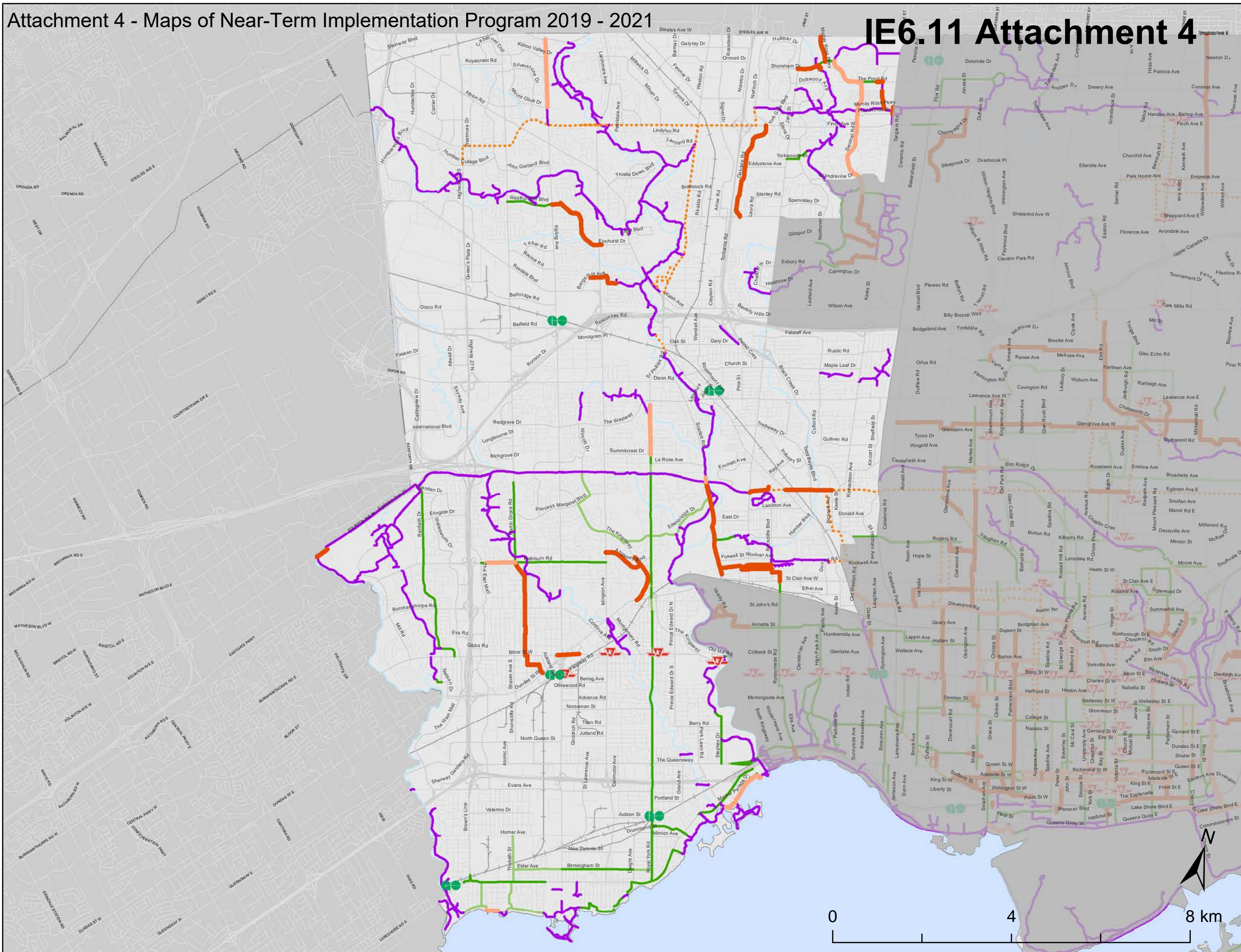


2019-2021
Implementation
Program -
Etobicoke York

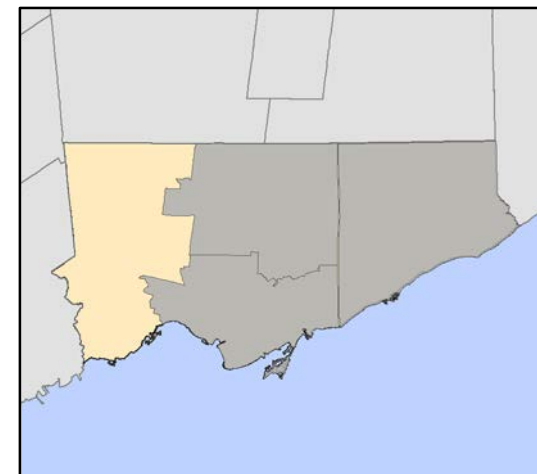


Program Type

-  New
-  Renew
-  Study

Existing Cycling Network

-  Trail
-  On-Street Cycling Facility
-  Signed Route, Arterial Sharrows or Edge Line
-  GO
-  TTC



Data Source: City of Toronto
Projection: NAD 1927 MTM 3
Cartography: Cycling Infrastructure and Programs, City of Toronto

Date: June 2019



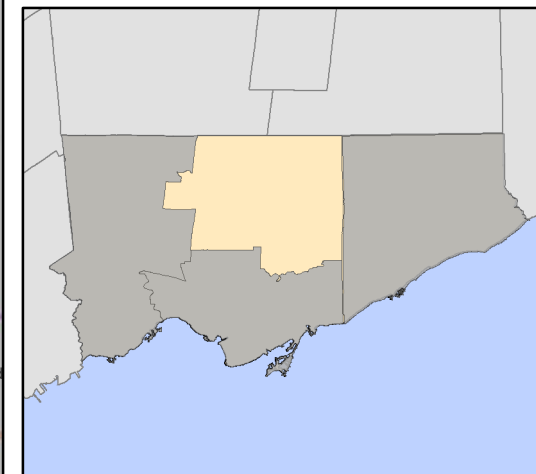
2019-2021 Implementation Program - North York

Program Type

-  New
-  Renew
-  Study

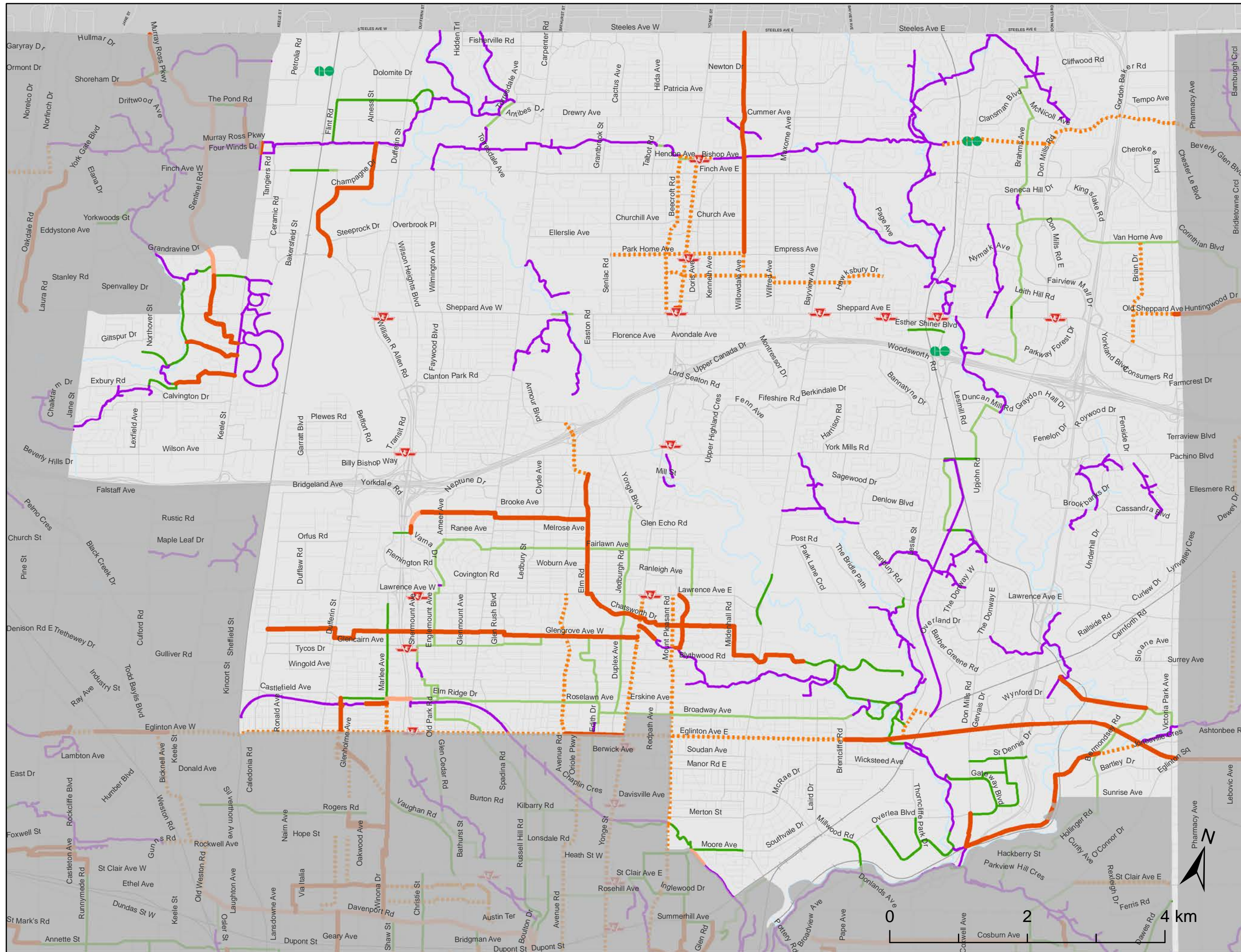
Existing Cycling Network

-  Trail
-  On-Street Cycling Facility
-  Signed Route, Arterial
Sharrows or Edge Line
-  GO
-  TTC



Data Source: City of Toronto
 Projection: NAD 1927 MTM 3
 Cartography: Cycling Infrastructure and
 Programs, City of Toronto

Date: June 2019




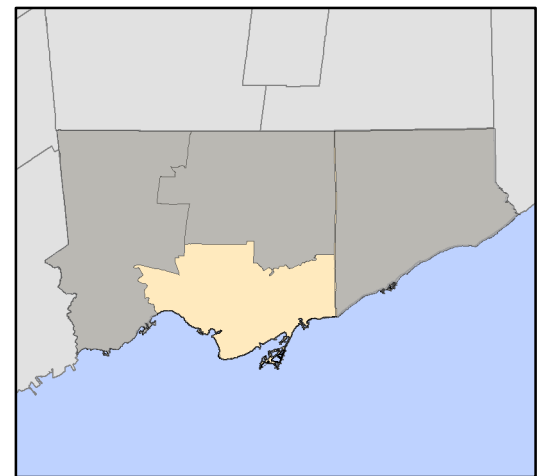
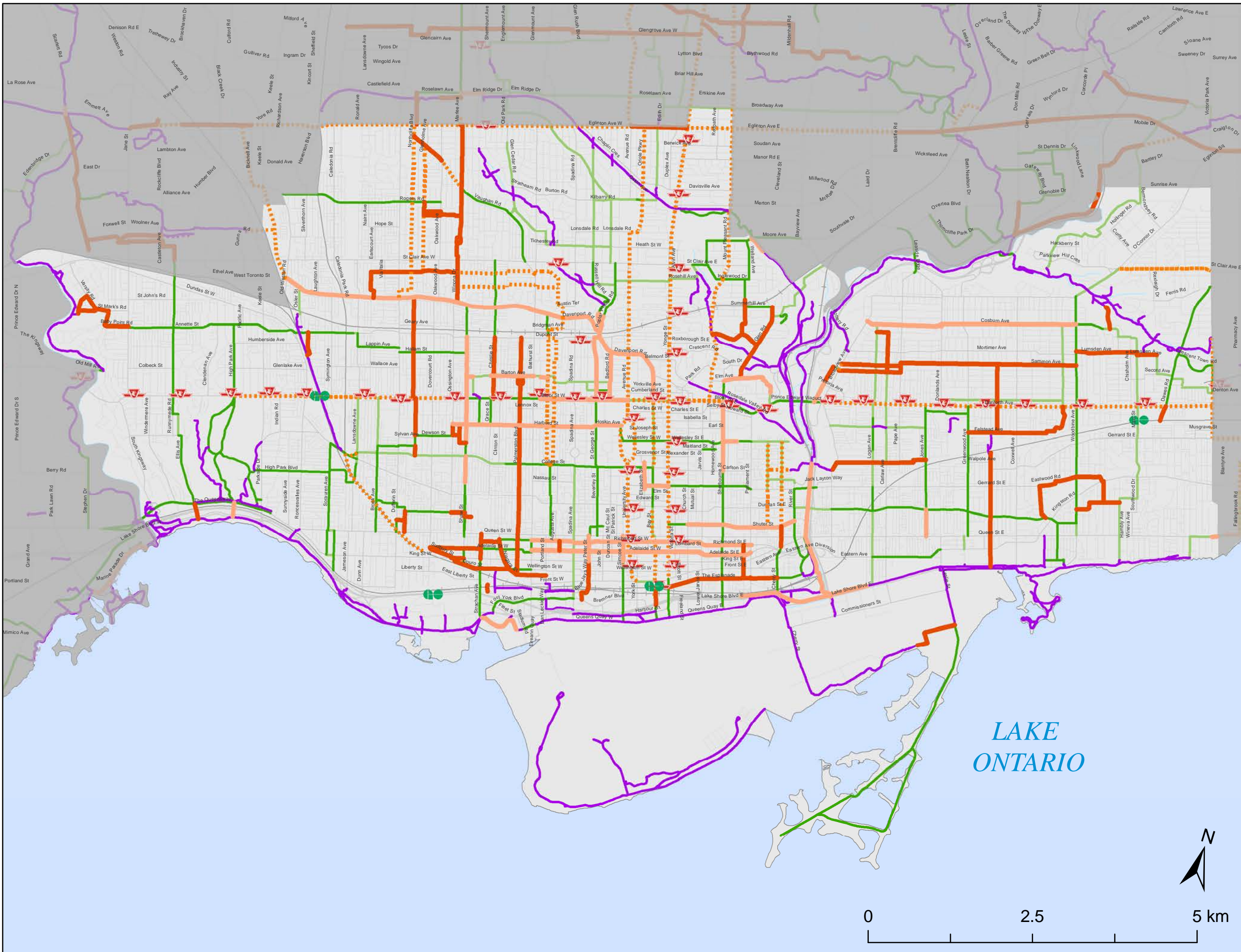
2019-2021 Implementation Program - Toronto East York

Program Type

- New
- Renew
- - - Study

Existing Cycling Network

- Trail
- On-Street Cycling Facility
- Signed Route, Arterial Sharrows or Edge Line
- GO
- TTC



Data Source: City of Toronto
 Projection: NAD 1927 MTM 3
 Cartography: Cycling Infrastructure and Programs, City of Toronto

Date: June 2019



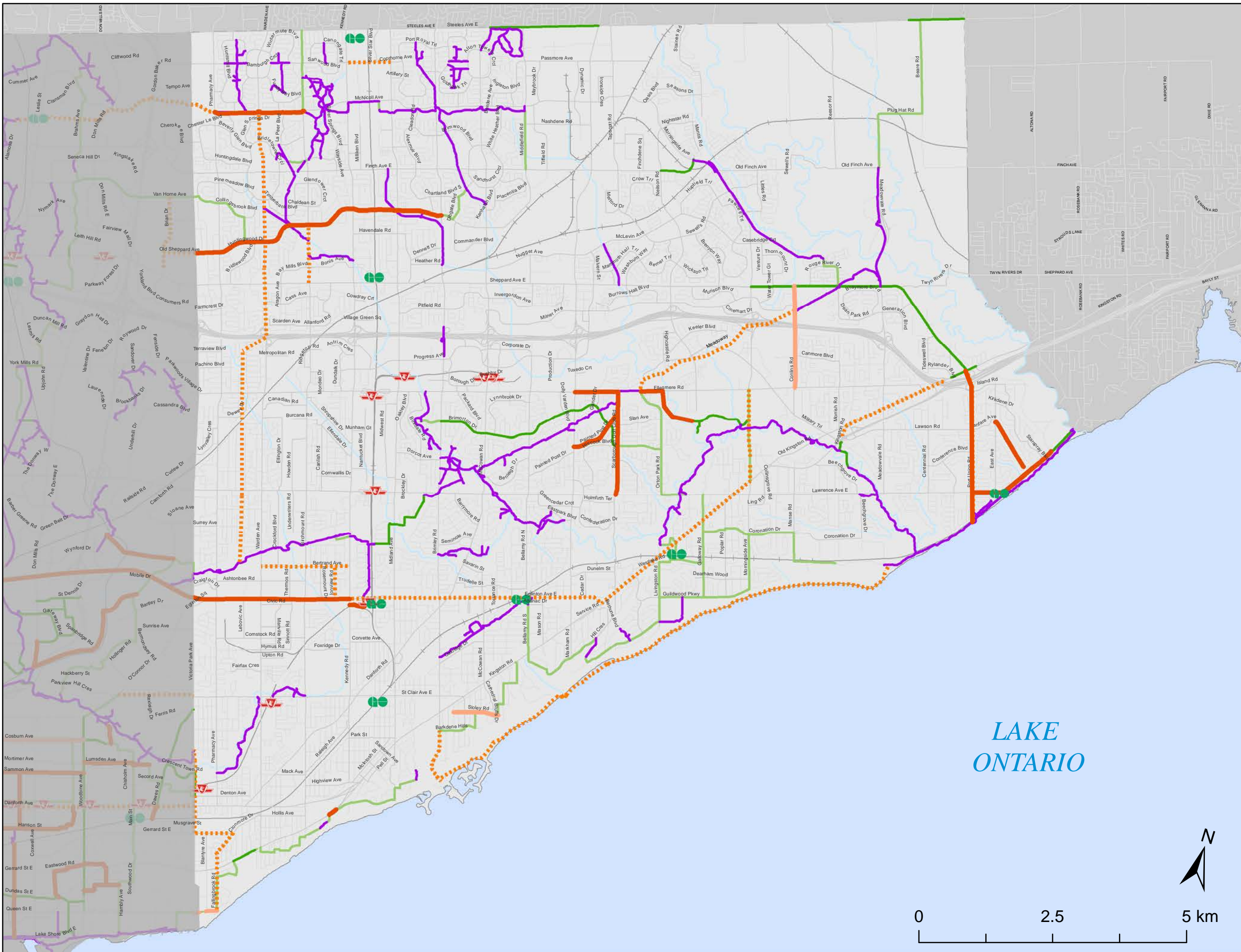
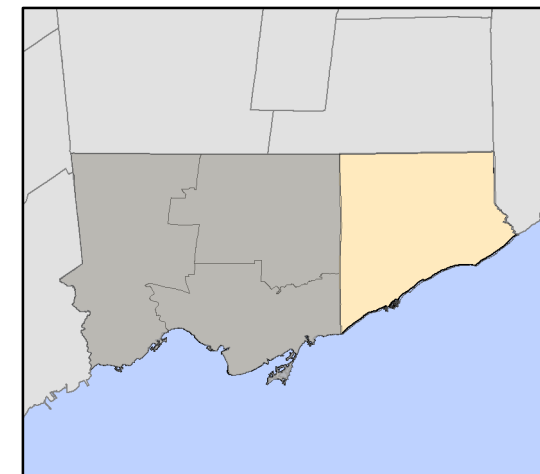
2019-2021 Implementation Program - Scarborough

Program Type

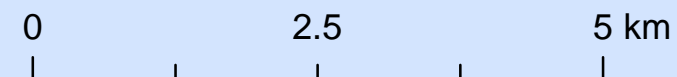
- New
- Renew
- - - - Study

Existing Cycling Network

- Trail
- On-Street Cycling Facility
- Signed Route, Arterial
Sharrows or Edge Line
- GO
- TTC



LAKE
ONTARIO



Data Source: City of Toronto
Projection: NAD 1927 MTM 3
Cartography: Cycling Infrastructure and
Programs, City of Toronto

Date: June 2019

