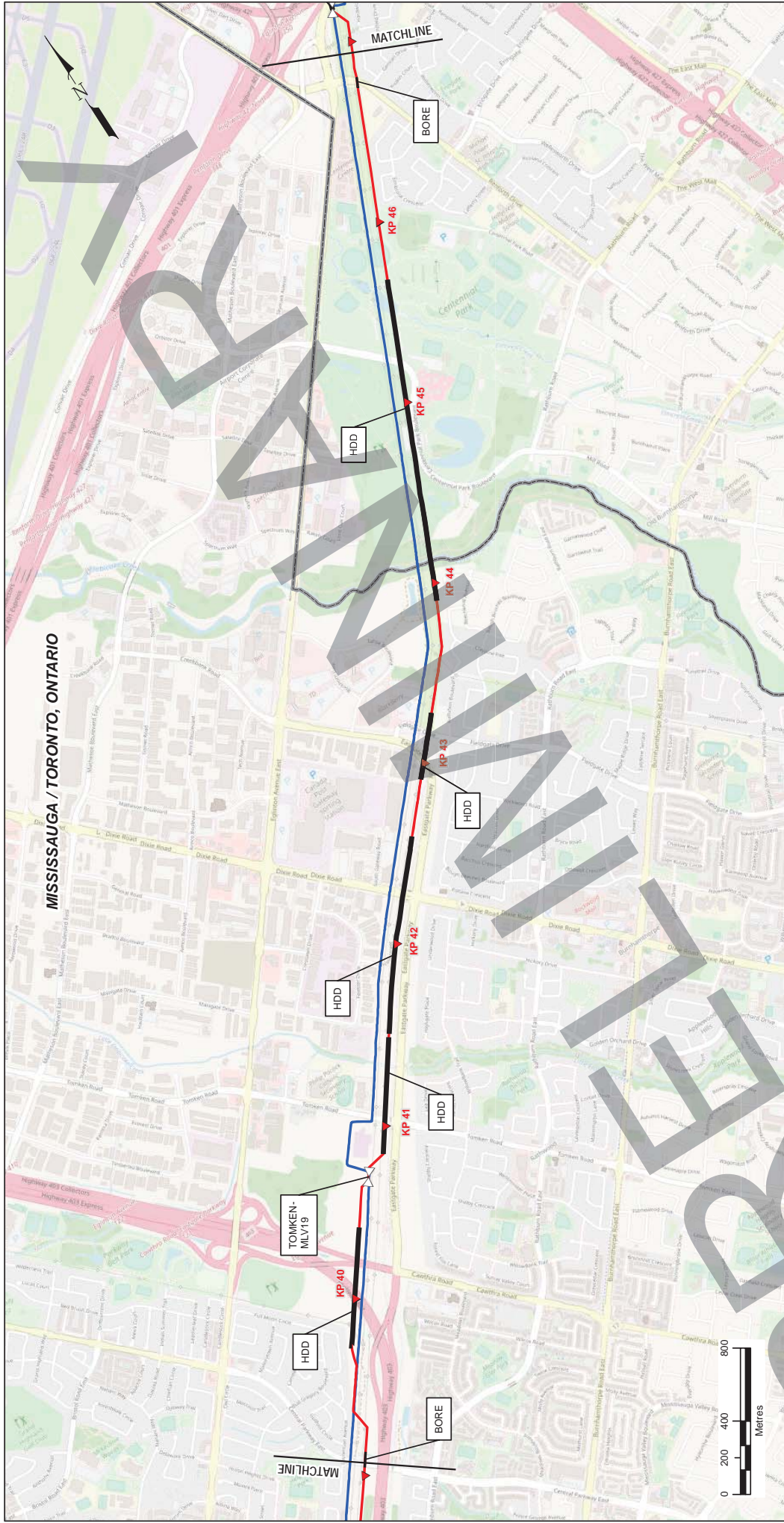




Imperial's Waterdown to Finch Project location

City of Toronto





Universal Pegasus
 INTERNATIONAL
A Division of Pegasus Energy Services Ltd.

Imperial

**WATERDOWN TO FINCH (NPS 12)
 OVERVIEW ROUTE MAP (1:20,000)**

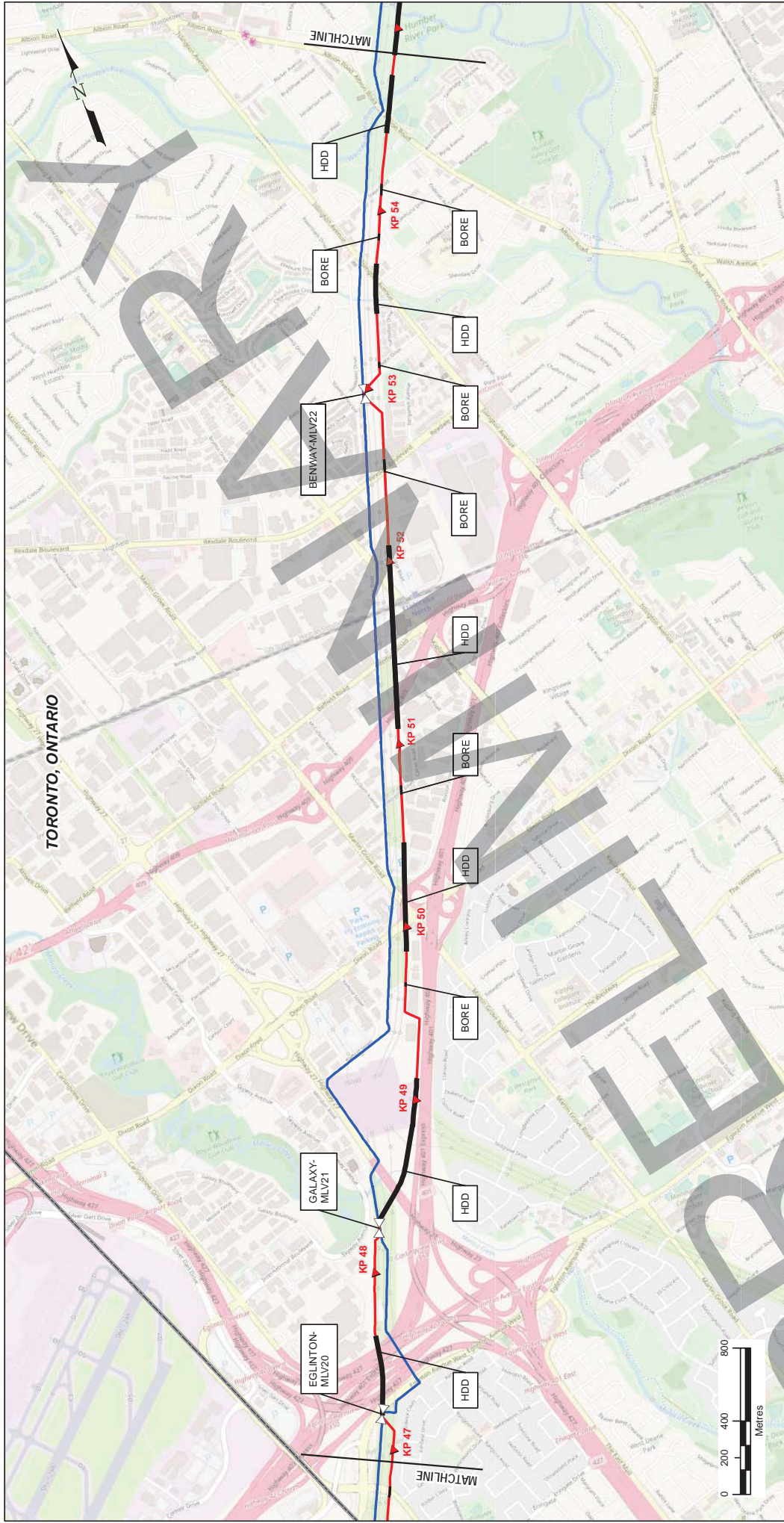
NO	SCALE	REVISION		DRAWN	CHECKED	APPROVED	PROJ. NO.	DRAWING NUMBER	SHEET
		DATE	DATE						
1	1 cm = 200 m	08/10/2018		DMN	MPB	JAW	24255	ONT-WF-SPLL-UP-DK-000	8 OF 10
2									
3									
4									
5									
6									
7									
8									
9									
10									

LEGEND

- ▲ KILOMETRE MARKER
- PROPOSED PIPELINE
- EXISTING WATERDOWN-FINCH PIPELINE
- MUNICIPALITY
- X VALVE
- LAUNCHER / RECEIVER
- BORE
- HDD

THIS MAP IS FOR INFORMATION PURPOSES. DISTANCES IN THIS MAP ARE APPROXIMATE AND SUBJECT TO THE AUTHORITY OF THE AUTHORITY OF LEGAL BOUNDARY OR PROPERTY TITLE.

LOCATION MAP



LEGEND

- ▲ KILOMETRE MARKER
- ◇ VALVE LAUNCHER / RECEIVER
- BORE
- HDD
- PROPOSED PIPELINE
- EXISTING WATERDOWN-FINCH PIPELINE
- MUNICIPALITY

THIS MAP IS FOR INFORMATION PURPOSES. DISTANCES IN THIS MAP ARE APPROXIMATE AND SUBJECT TO THE AUTHORITY DEFINITION OF LEGAL BOUNDARY OR PROPERTY TITLE.

N.T.S.

UNIVERSAL PEGASUS INTERNATIONAL
A Division of Suncor Energy Inc.

Imperial

NO	REVISION	DATE	DRAWN	CHECKED	APPROVED
2	ISSUE FOR USE	09/20/2018	JAW	JAW	JAW
1	ISSUE FOR USE	09/19/2018	JAW	JAW	JAW
0	ISSUE FOR USE	09/17/2018	JAW	JAW	JAW

**WATERDOWN TO FINCH (NPS 12)
 OVERVIEW ROUTE MAP (1:20,000)**

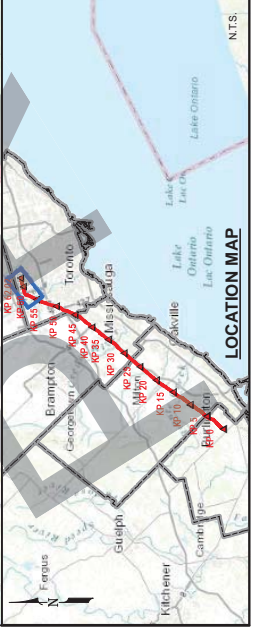
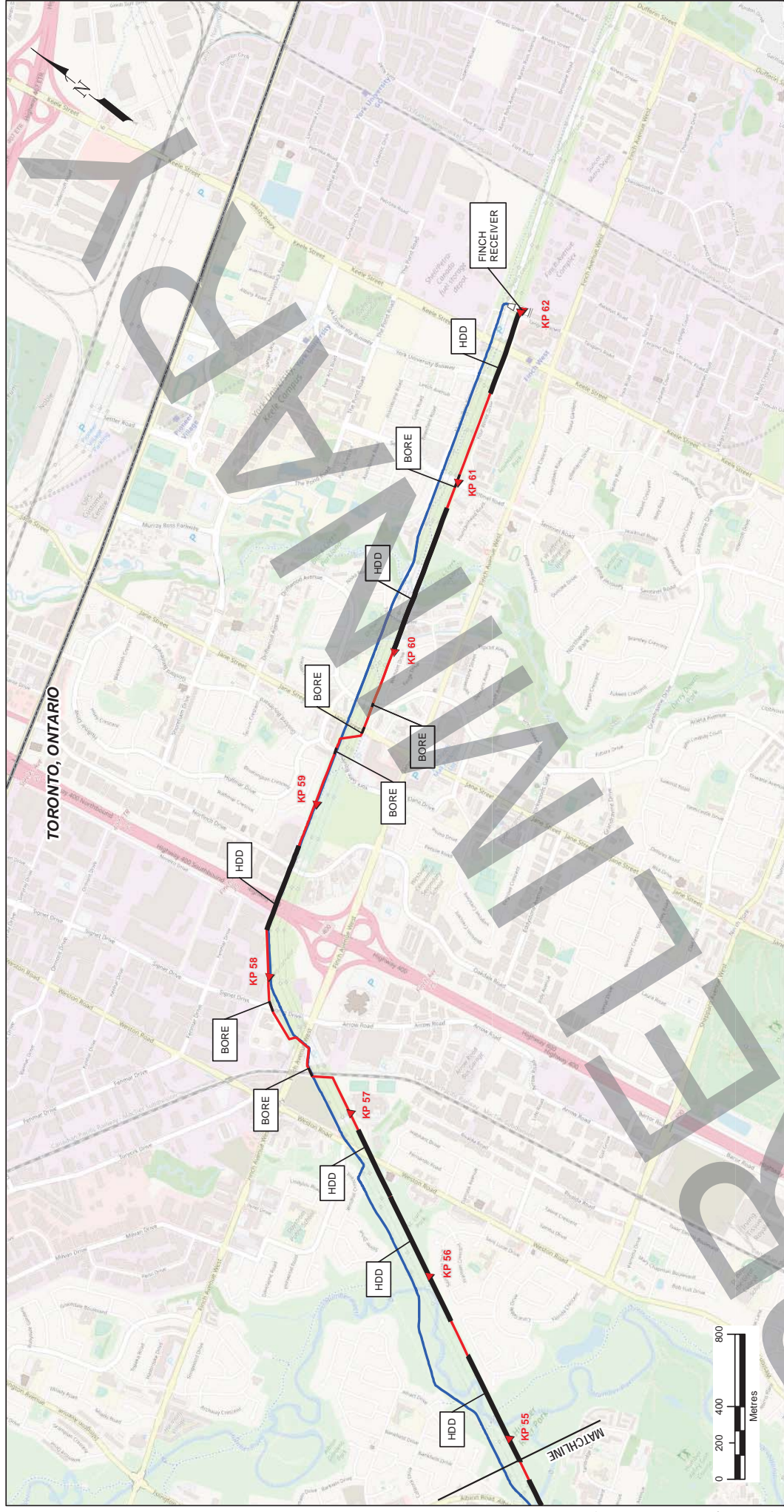
SCALE: 1cm = 200m

PROJ. NO.: 24255

DRAWING NUMBER: ON1-WF-SPL-UP-UK-000

SHEET: 9 OF 10

EXHIBIT H
 Record of Consultation - Supporting Documents



LEGEND

- KILOMETRE MARKER
- PROPOSED PIPELINE
- EXISTING WATERDOWN-FINCH PIPELINE
- MUNICIPALITY
- VALVE
- LAUNCHER / RECEIVER
- BORE
- HDD

THIS MAP IS FOR INFORMATION PURPOSES. DISTANCES IN THIS MAP ARE APPROXIMATE AND BASED ON THE BEST AVAILABLE DATA. THE AUTHORITATIVE DEFINITION OF LEGAL BOUNDARY OR PROPERTY TITLE.

NO.	REVISION DATE	SCALE	DRAWN	CHECKED	DATE	APPROVED
2	ISSUE FOR USE	1 cm = 200m	DMN	MPB	09/20/2018	JAW
1	ISSUE FOR USE				09/19/2018	JAW
0	ISSUE FOR USE				09/17/2018	JAW

		WATERDOWN TO FINCH (NPS 12) OVERVIEW ROUTE MAP (1 : 20,000)	
		PROJ. NO. 24255	SHEET 10 OF 10
		DRAWING NUMBER ONI-WF-SPL-UP-DK-000	