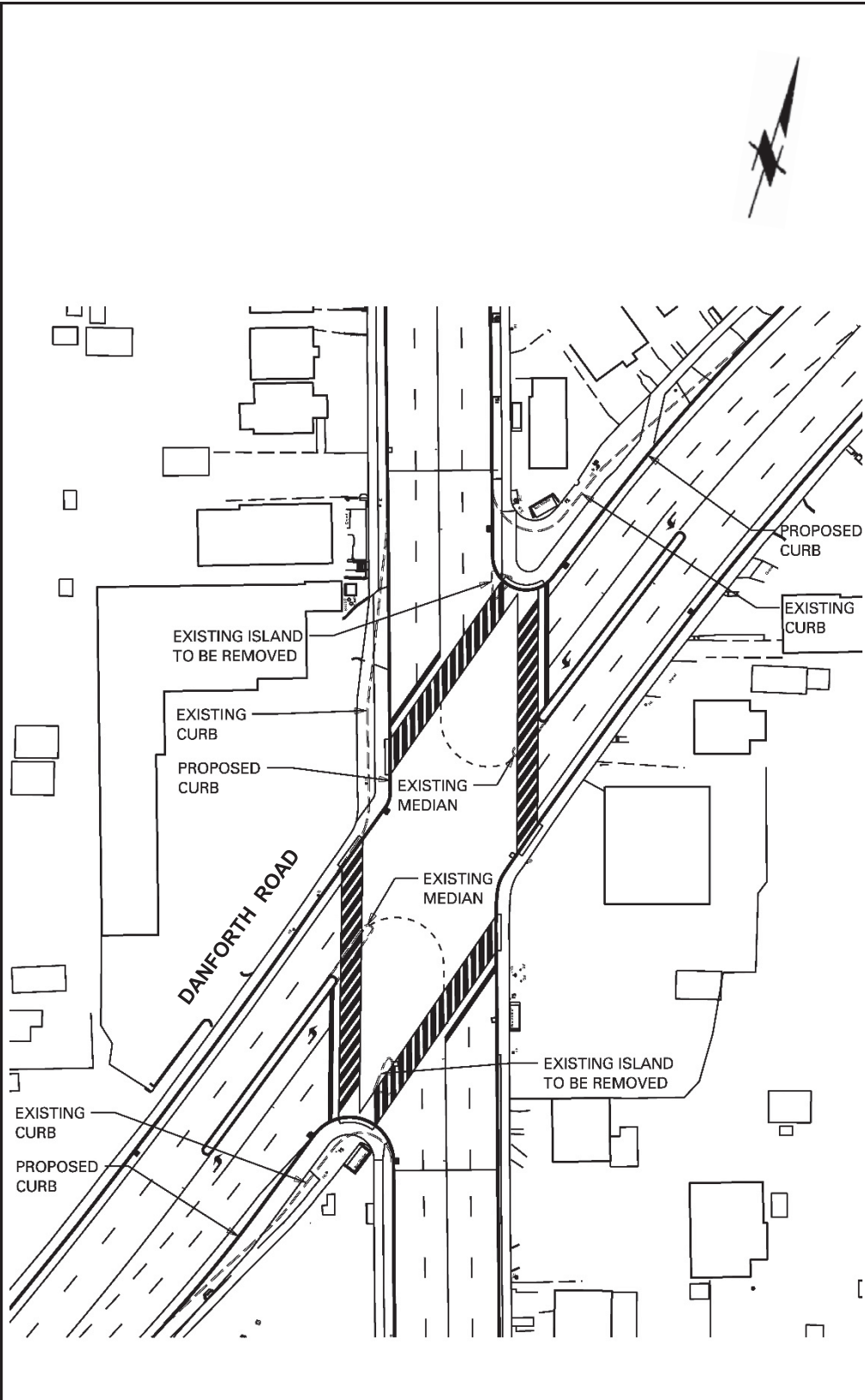
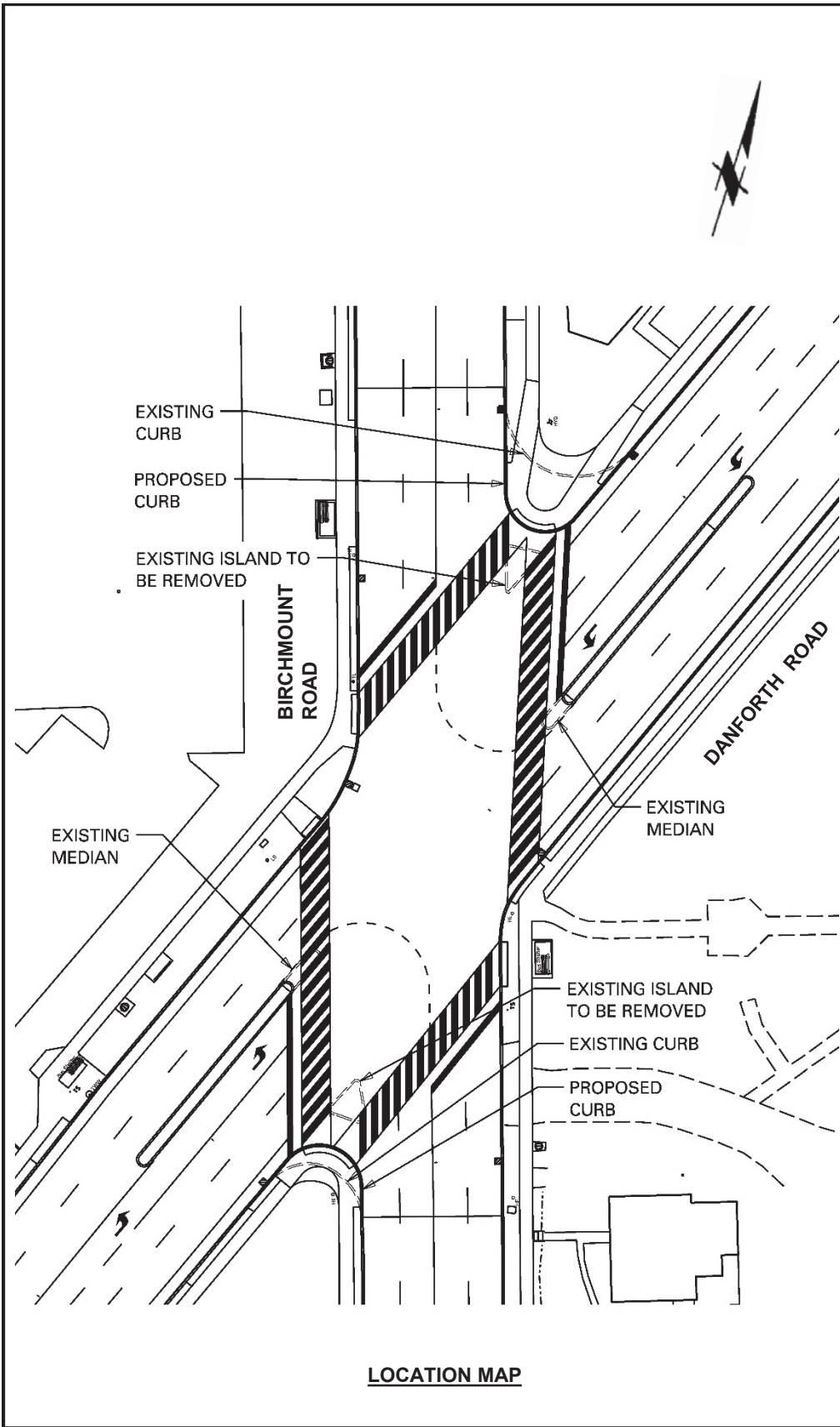


KEY MAP

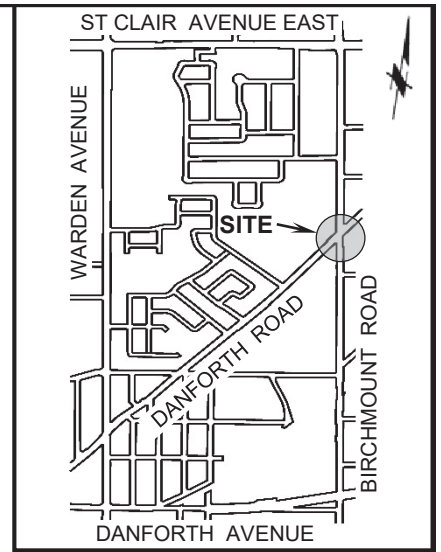


LOCATION MAP

TORONTO TRANSPORTATION SERVICES		TRAFFIC OPERATIONS Scarborough District	
SCALE:	N.T.S.	INTERSECTION IMPROVEMENTS DANFORTH ROAD AND WARDEN AVENUE	
DATE:	MAR., 2019		
DRAFTING:	O.K.		
		FILE NUMBER:	
		ATTACHMENT 1	WARD 20



LOCATION MAP



KEY MAP



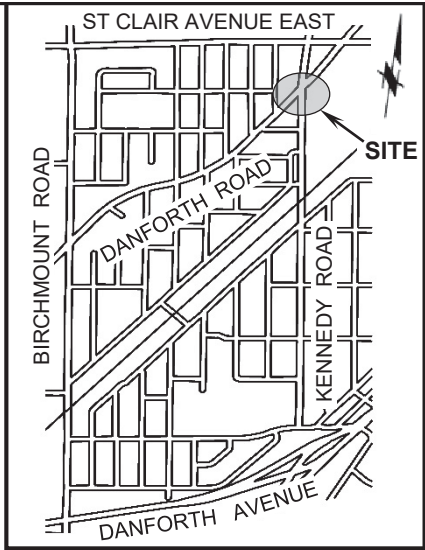
TRANSPORTATION SERVICES

TRAFFIC OPERATIONS
Scarborough District

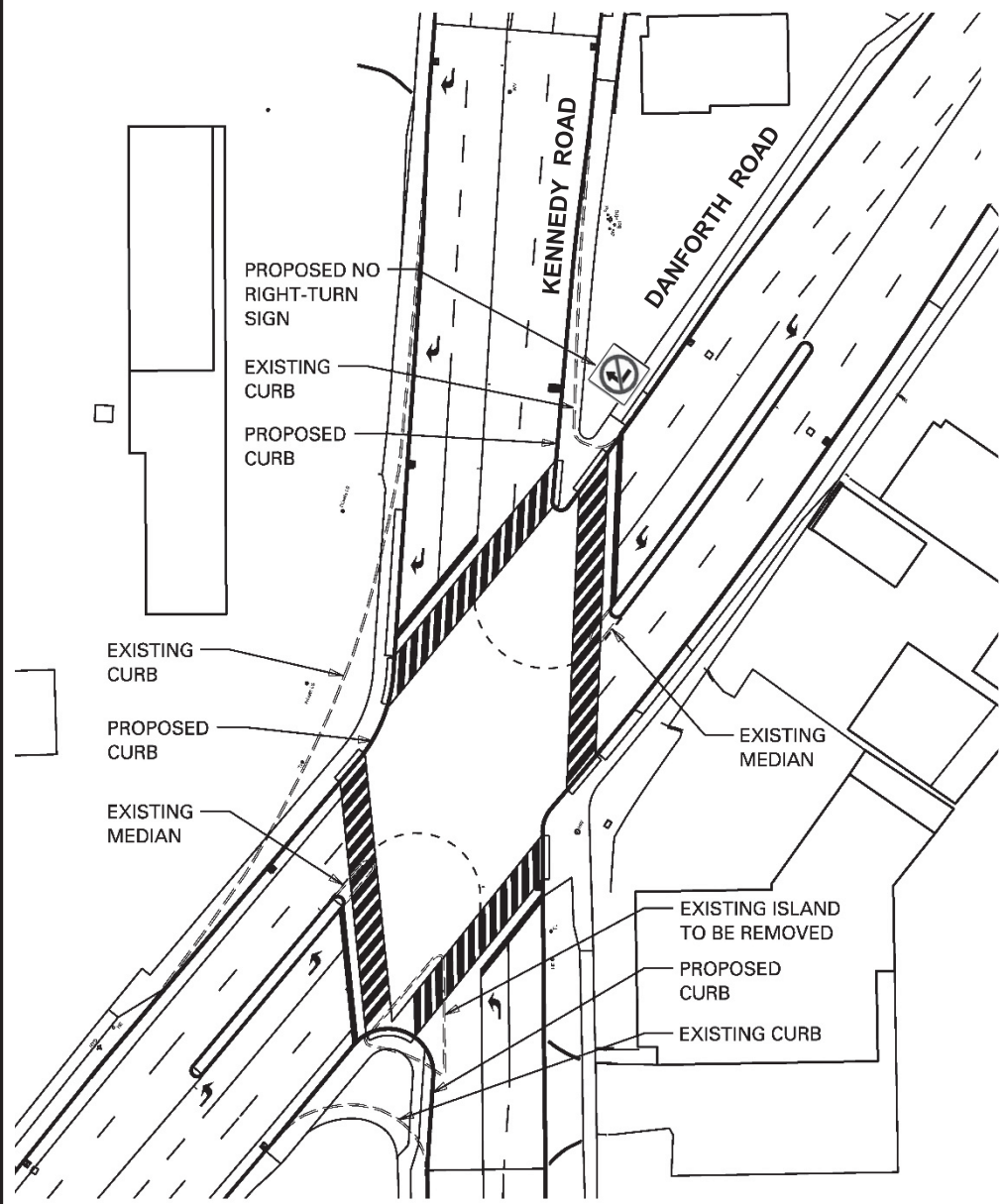
SCALE:	N.T.S.
DATE:	MAR., 2019
DRAFTING:	O.K.

**INTERSECTION IMPROVEMENTS
DANFORTH ROAD AND BIRCHMOUNT ROAD**

FILE NUMBER:	
ATTACHMENT 2	WARD 20

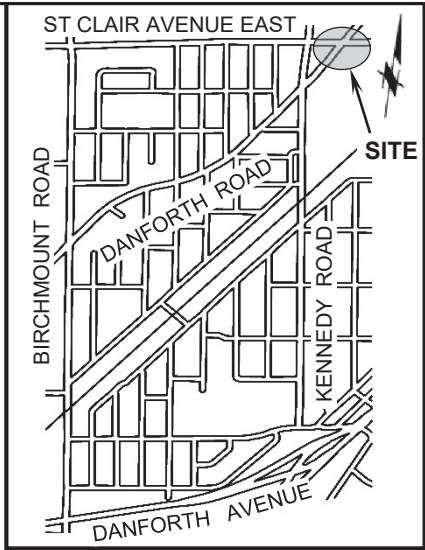
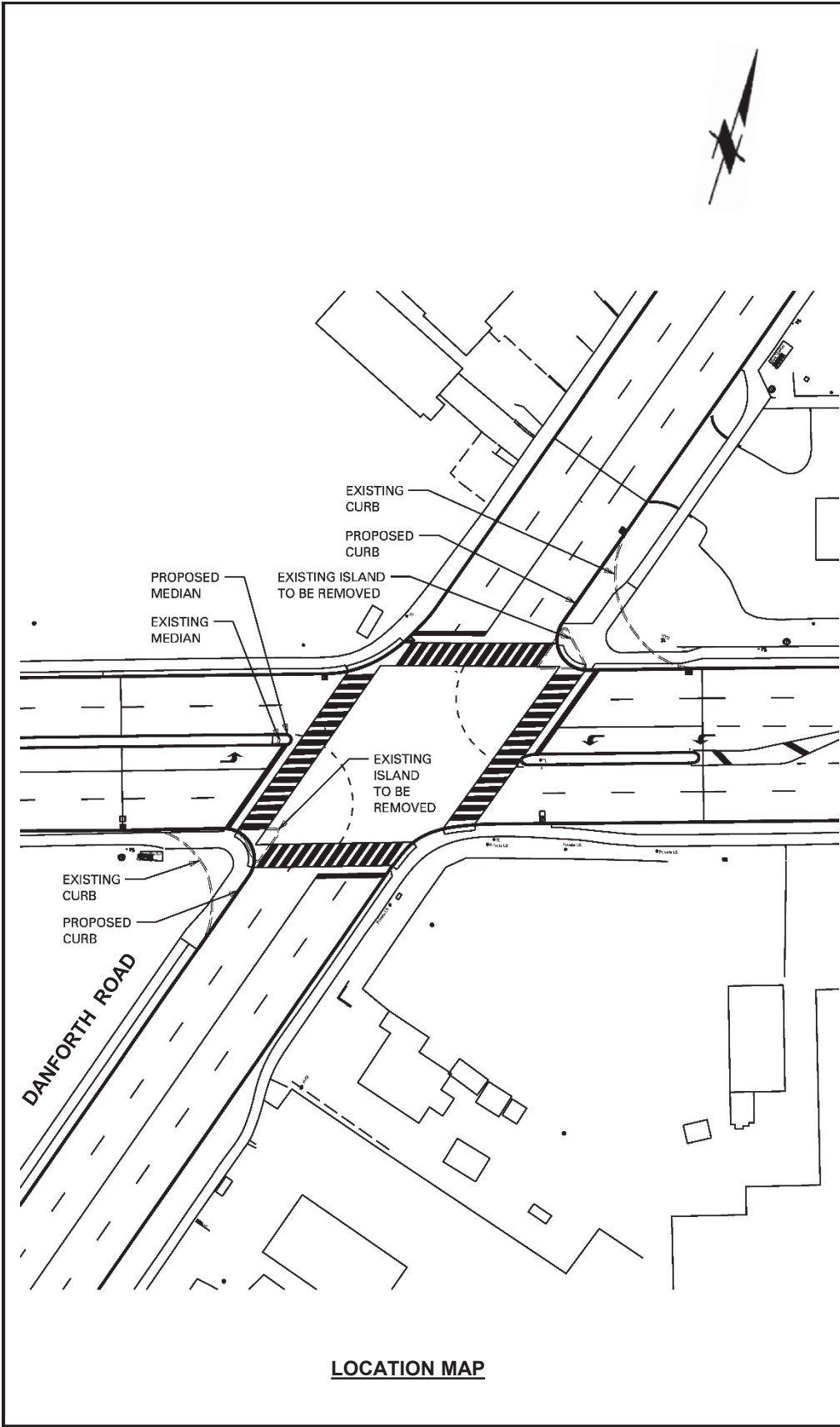


KEY MAP



LOCATION MAP

TORONTO TRANSPORTATION SERVICES		TRAFFIC OPERATIONS Scarborough District	
SCALE:	N.T.S.	INTERSECTION IMPROVEMENTS DANFORTH ROAD AND KENNEDY ROAD	
DATE:	MAR., 2019		
DRAFTING:	O.K.		
		FILE NUMBER:	
		ATTACHMENT 3	WARD 20



KEY MAP

LOCATION MAP

 TORONTO TRANSPORTATION SERVICES		TRAFFIC OPERATIONS Scarborough District	
SCALE:	N.T.S.	INTERSECTION IMPROVEMENTS DANFORTH ROAD AND ST CLAIR AVENUE EAST	
DATE:	MAR., 2019		
DRAFTING:	O.K.		
		FILE NUMBER:	
		ATTACHMENT 4	WARD 20