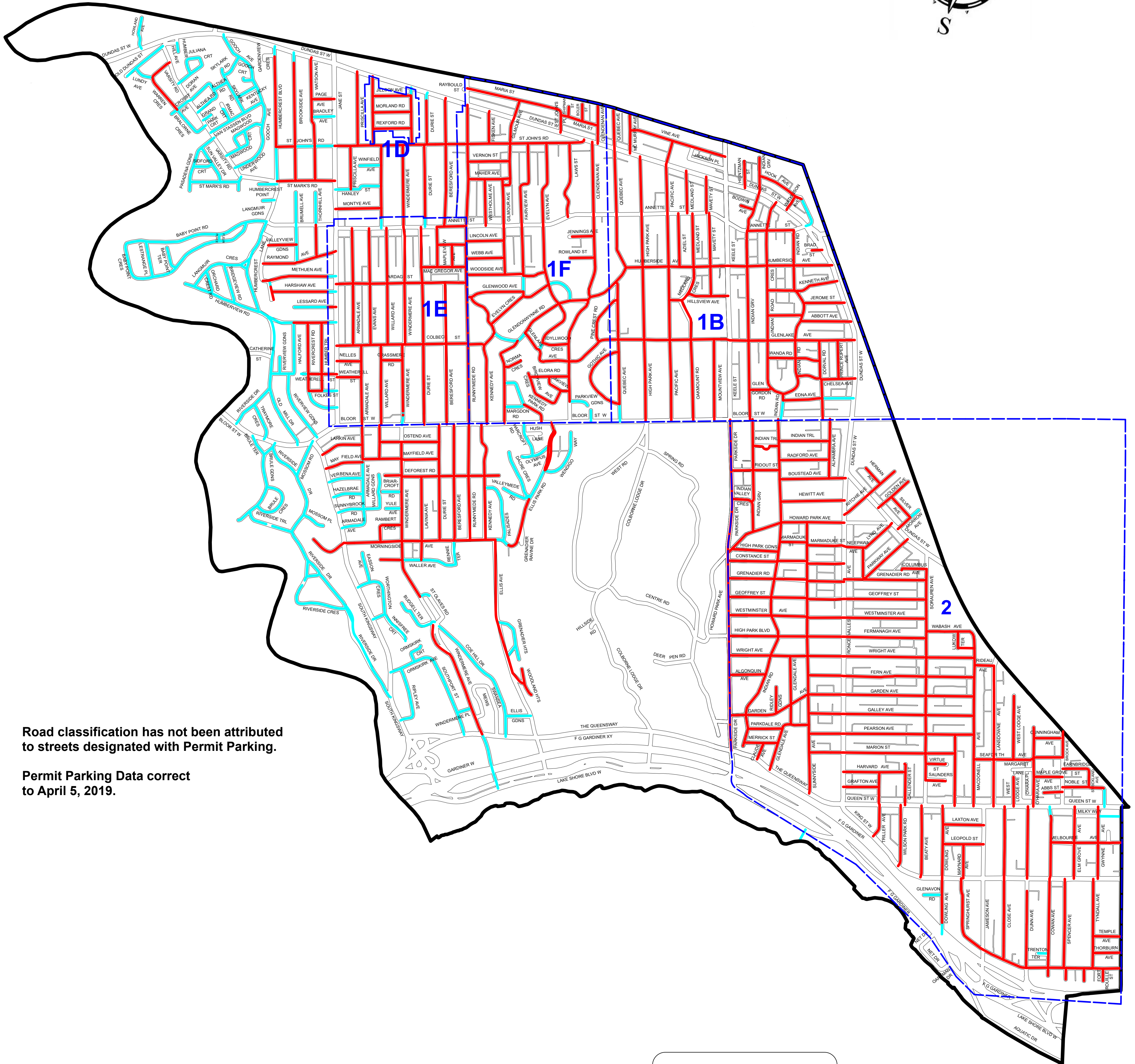


# Ward 4 Parkdale-High Park

## Streets Designated With Permit Parking and Local Road Classification

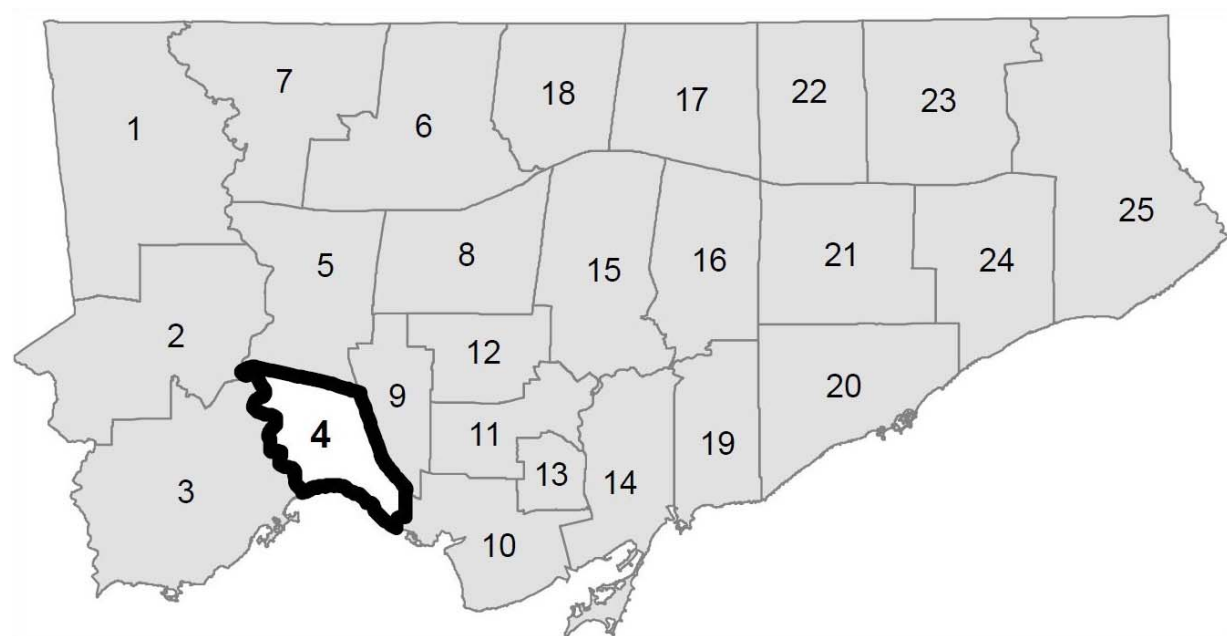


Transportation Services



Road classification has not been attributed to streets designated with Permit Parking.

Permit Parking Data correct to April 5, 2019.



### Legend

- Permit Parking Area Boundary
- 2 Permit Parking Area
- Streets Designated with Permit Parking
- Local Road
- Ward Boundary



# Ward 9 - Davenport

## Streets Designated with Permit Parking and Local Road Classification



Transportation Services  
Toronto & East York



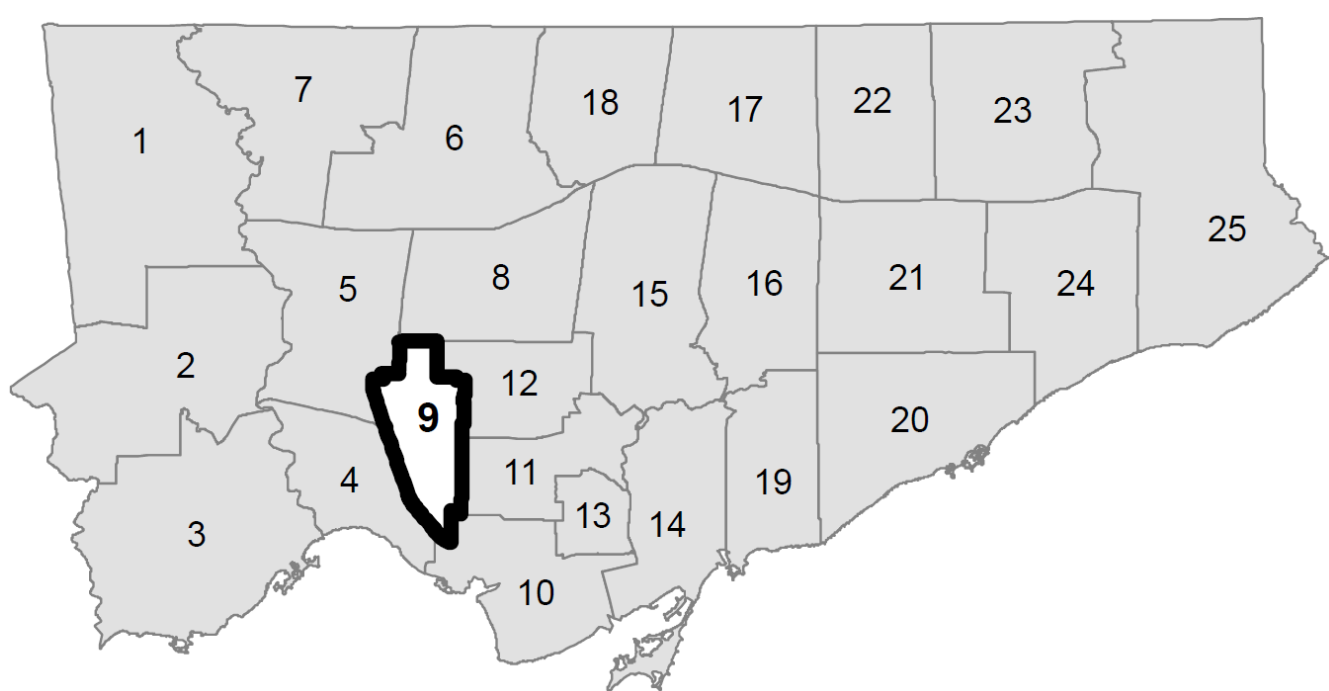
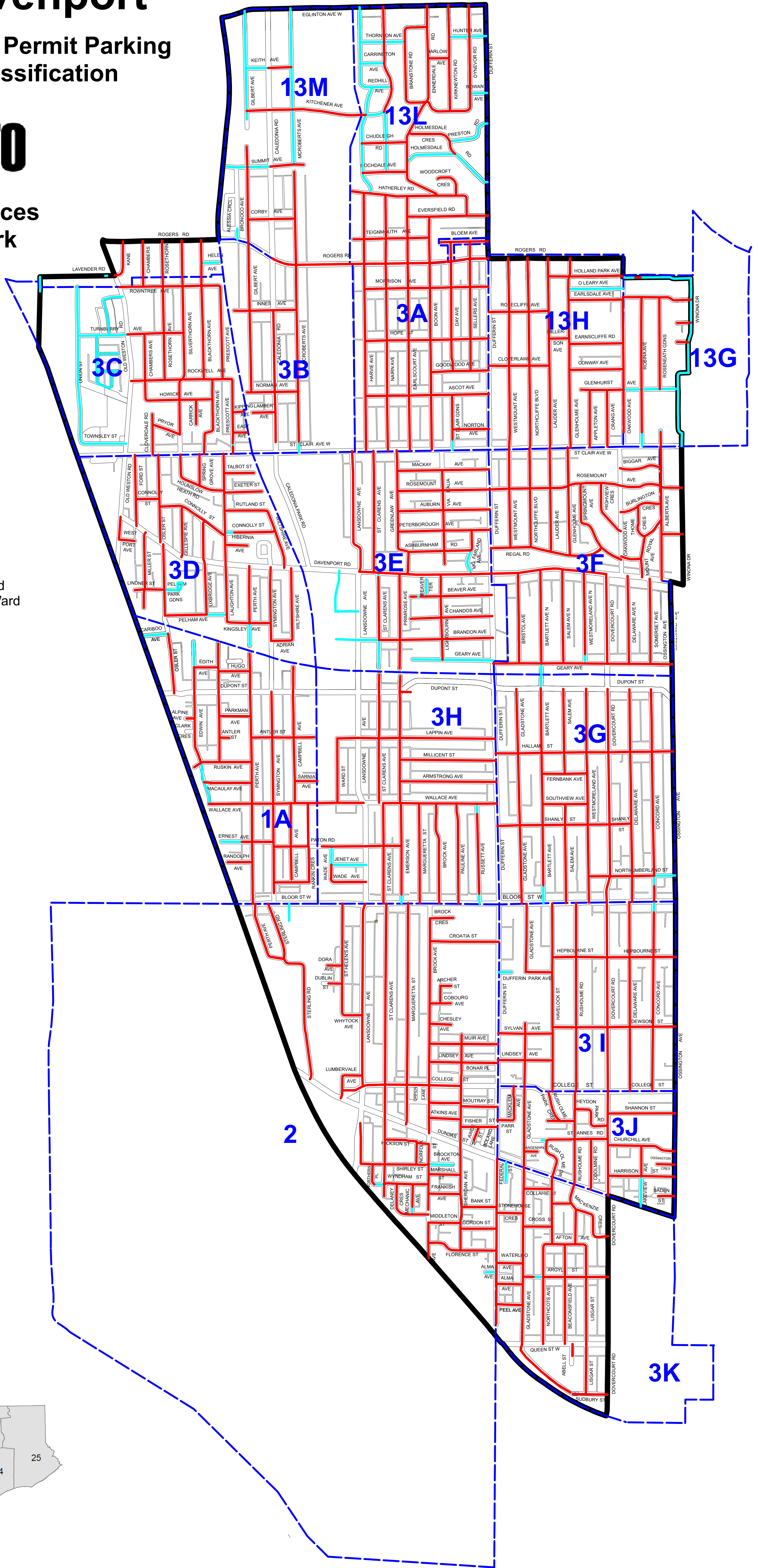
Streets on Ward boundary lines are attributed to either the easterly or northerly adjoining Ward to eliminate duplication.

Road classification has not been attributed to streets designated with Permit Parking.

Permit Parking Data correct to April 5, 2019.

### Legend

- Permit Parking Area Boundary
- Permit Parking Area
- Streets Designated with Permit Parking
- Local Road
- Ward Boundary




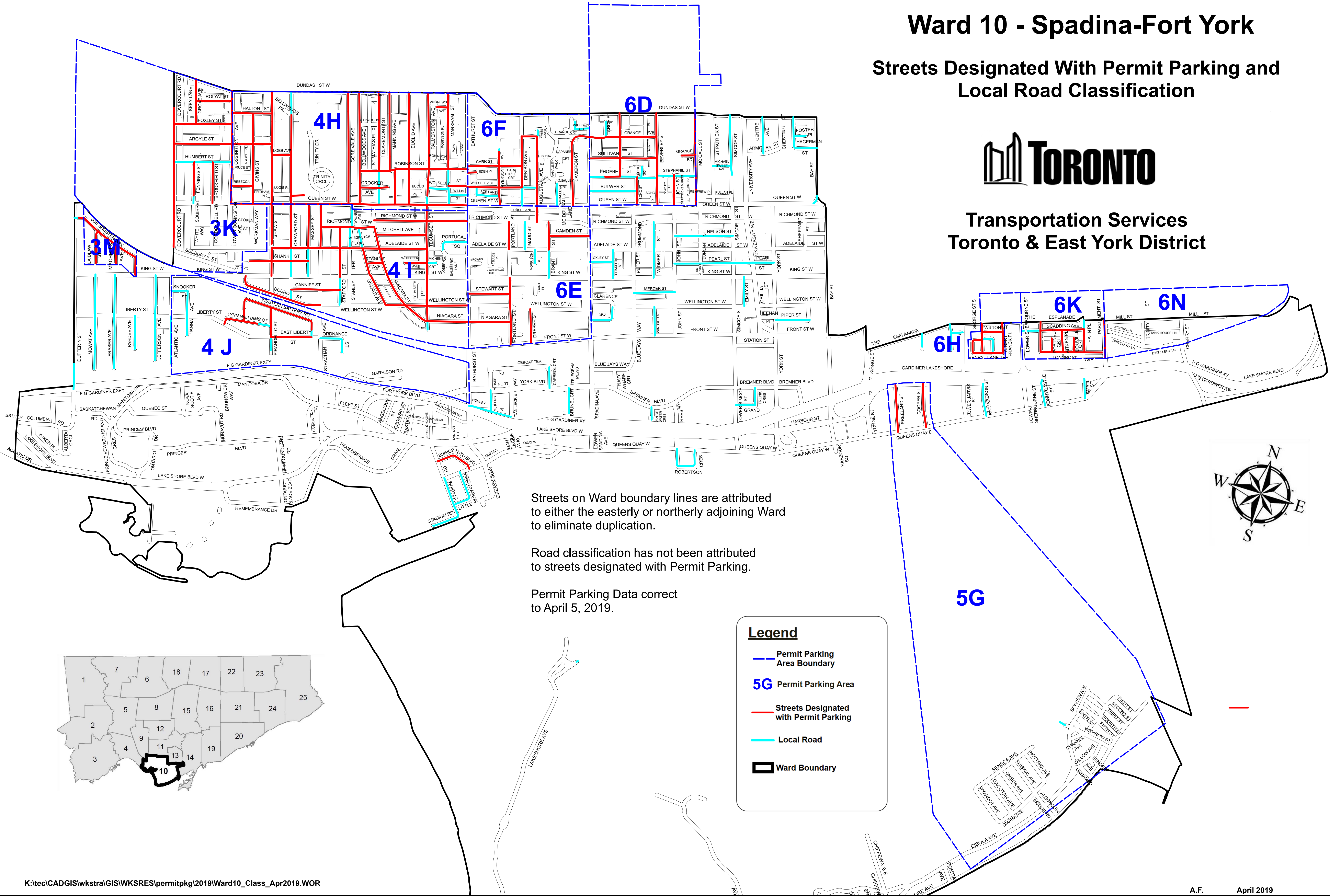


# Ward 10 - Spadina-Fort York

## Streets Designated With Permit Parking and Local Road Classification



### Transportation Services Toronto & East York District



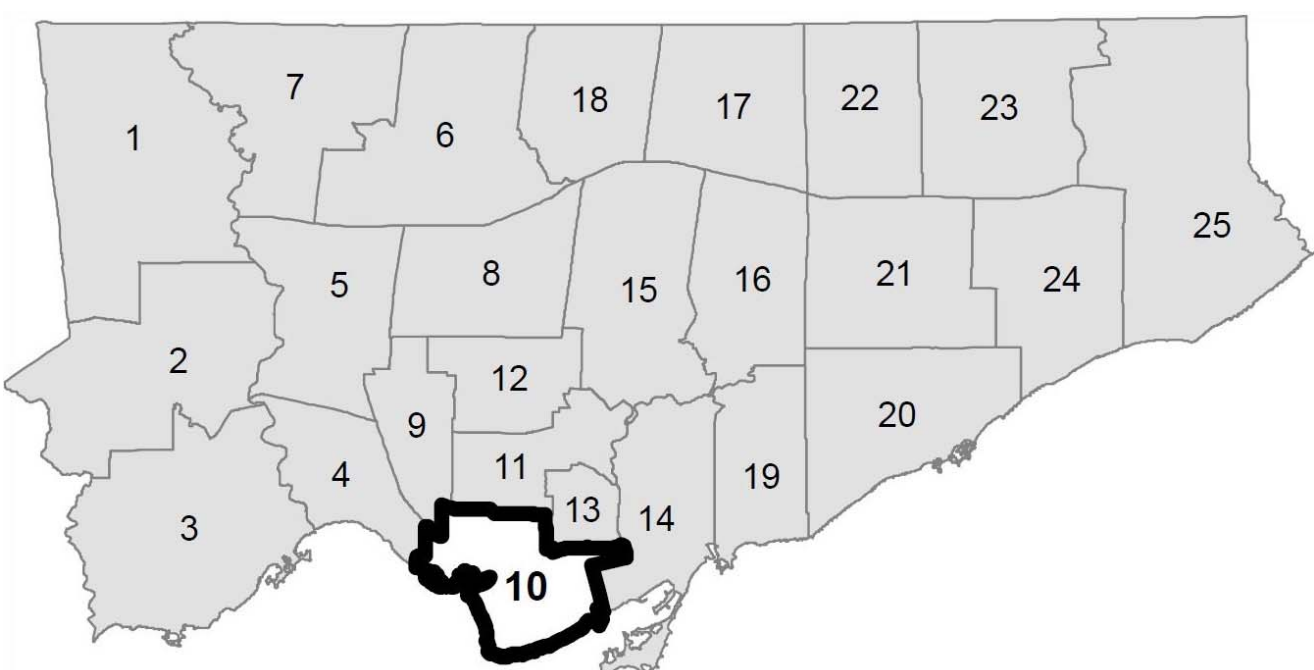
Streets on Ward boundary lines are attributed to either the easterly or northerly adjoining Ward to eliminate duplication.

Road classification has not been attributed to streets designated with Permit Parking.

Permit Parking Data correct to April 5, 2019.

**Legend**

- Permit Parking Area Boundary
- 5G Permit Parking Area
- Streets Designated with Permit Parking
- Local Road
- Ward Boundary



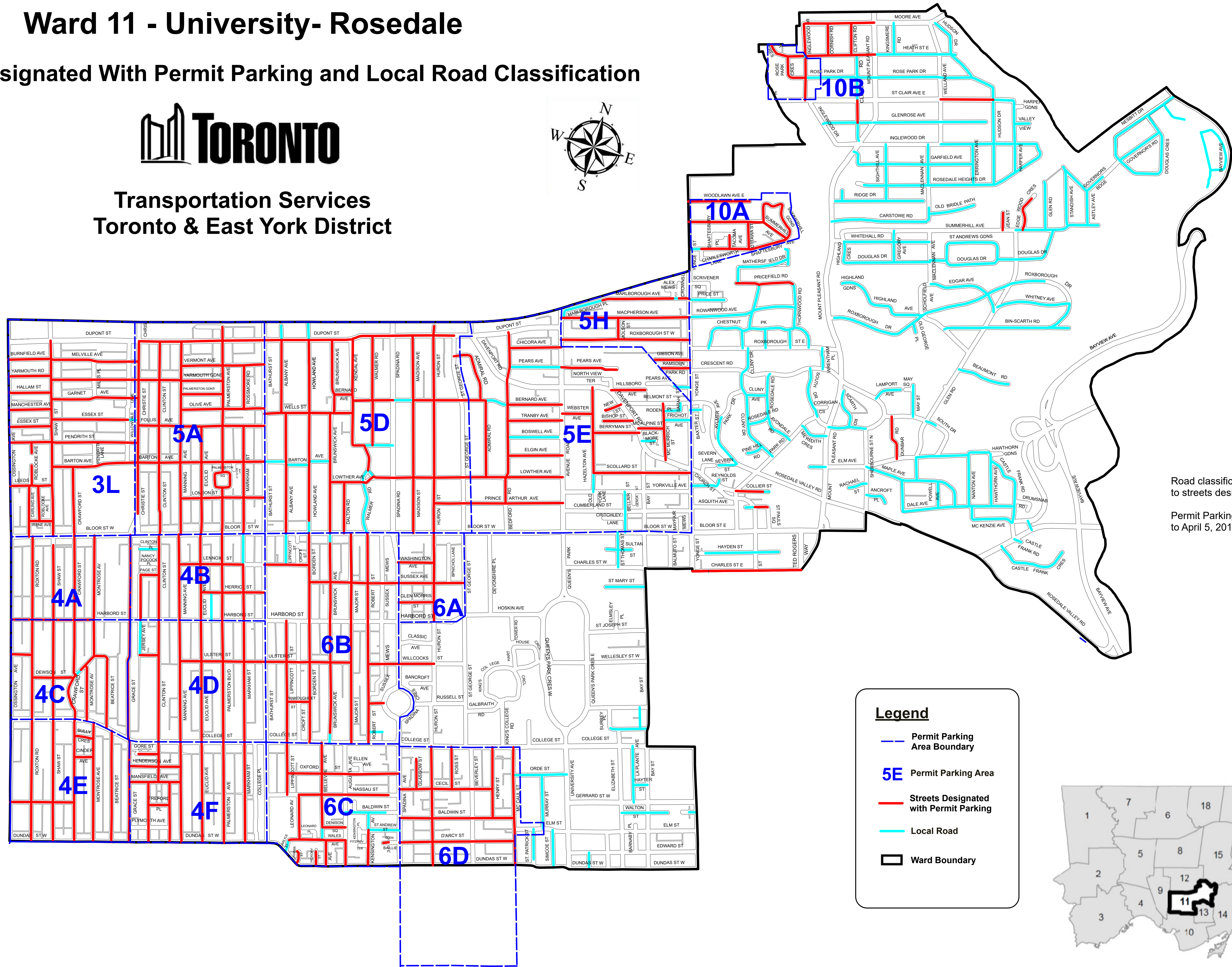



# Ward 11 - University- Rosedale

## Streets Designated With Permit Parking and Local Road Classification



### Transportation Services Toronto & East York District

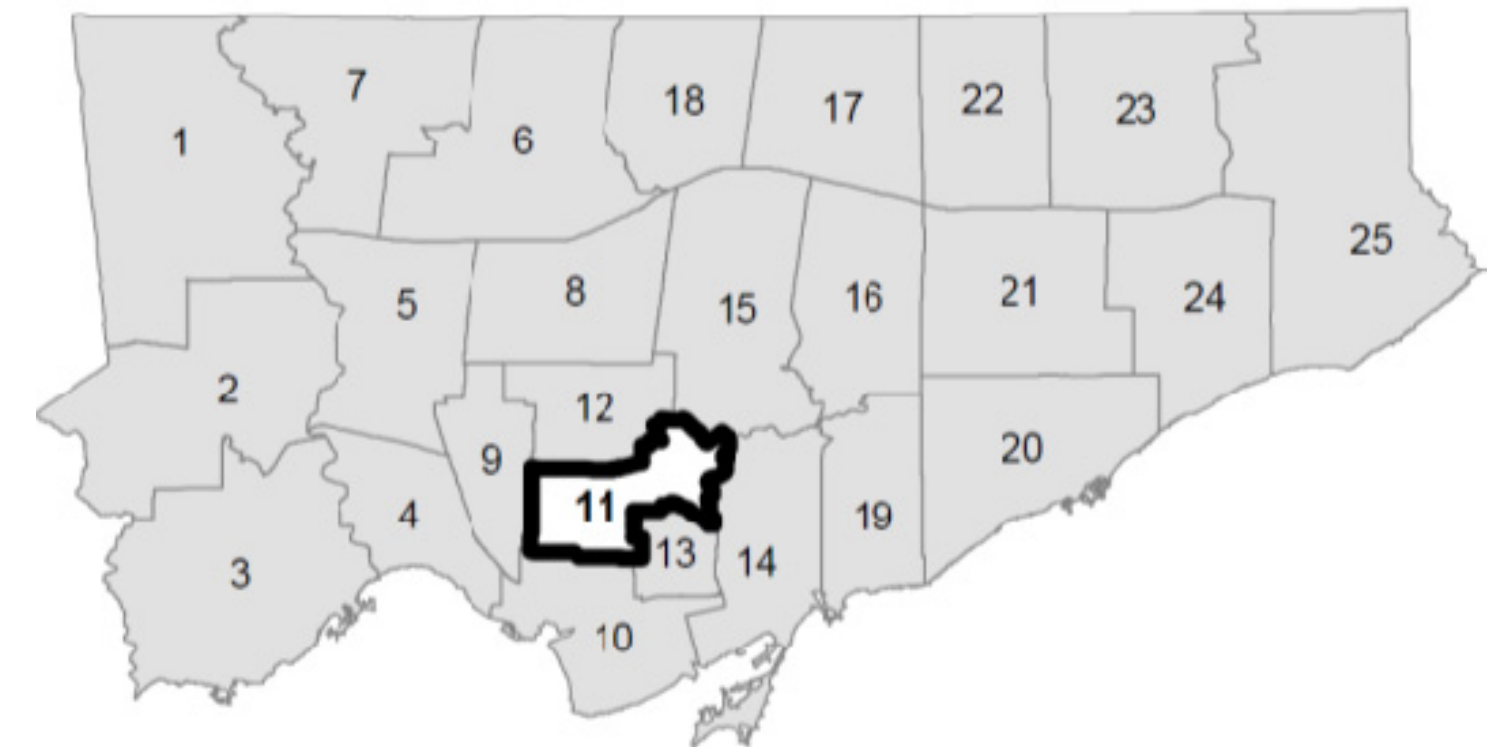


Road classification has not been attributed to streets designated with Permit Parking.

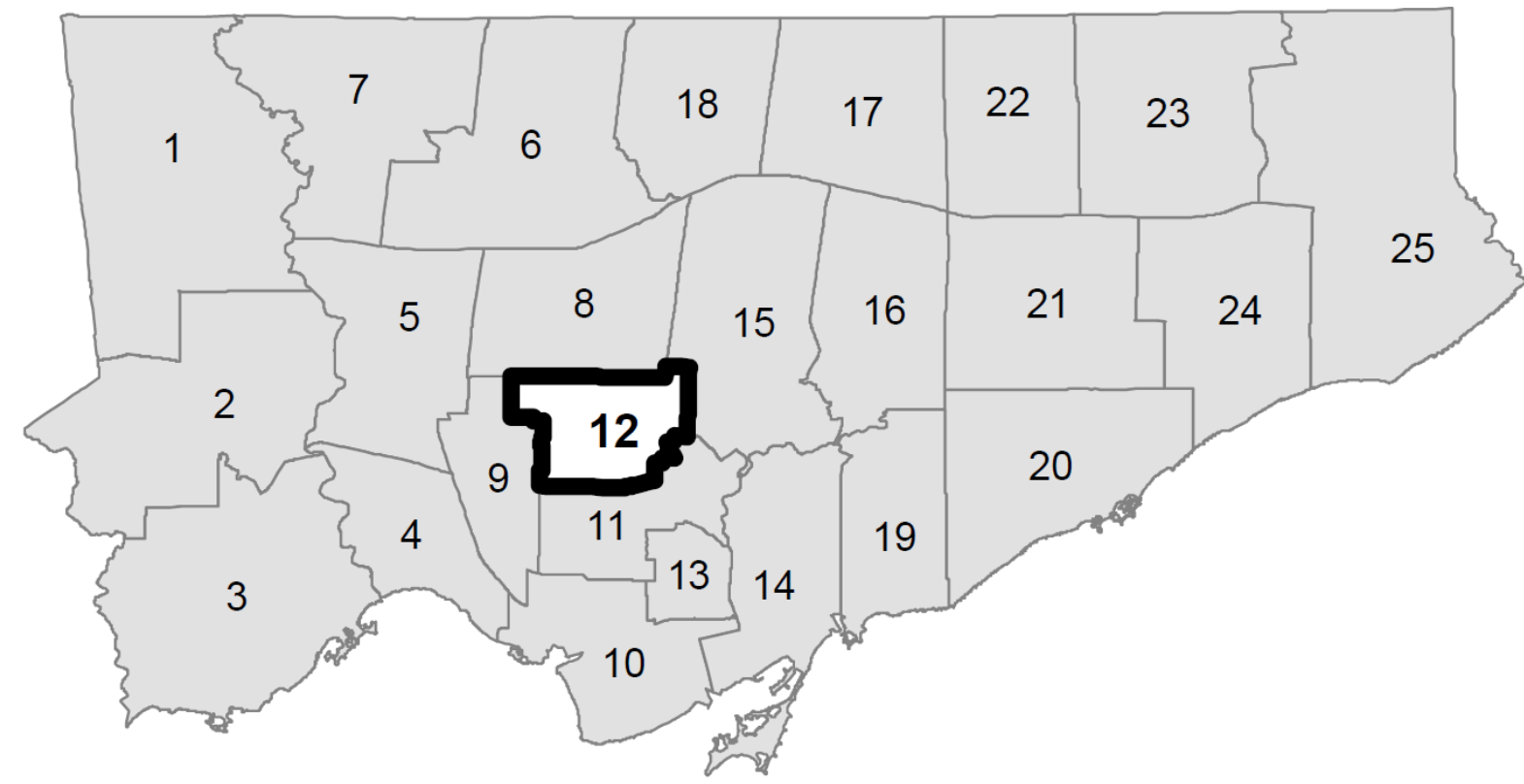
Permit Parking Data correct to April 5, 2019.

**Legend**

- Permit Parking Area Boundary
- 5E Permit Parking Area
- Streets Designated with Permit Parking
- Local Road
- Ward Boundary







Streets on Ward boundary lines are attributed to either the easterly or northerly adjoining Ward to eliminate duplication.

Road classification has not been attributed to streets designated with Permit Parking.

Permit Parking Data correct to April 5, 2019.

### Legend

Permit Parking Area Boundary

**13A** Permit Parking Area

Streets Designated with Permit Parking

Local Road

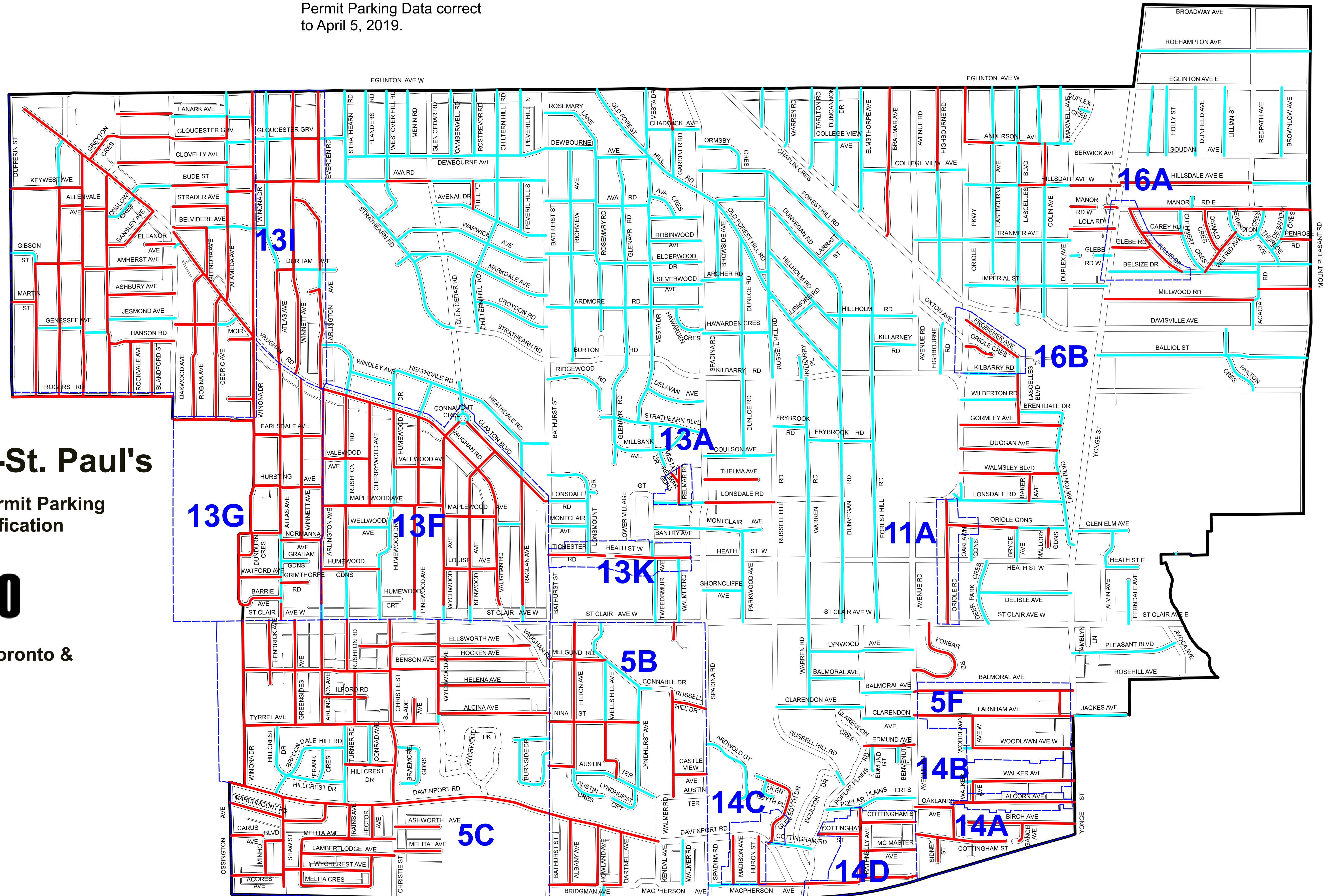
Ward Boundary

## Ward 12 - Toronto-St. Paul's

Streets Designated with Permit Parking and Local Road Classification



Transportation Services Toronto & East York District



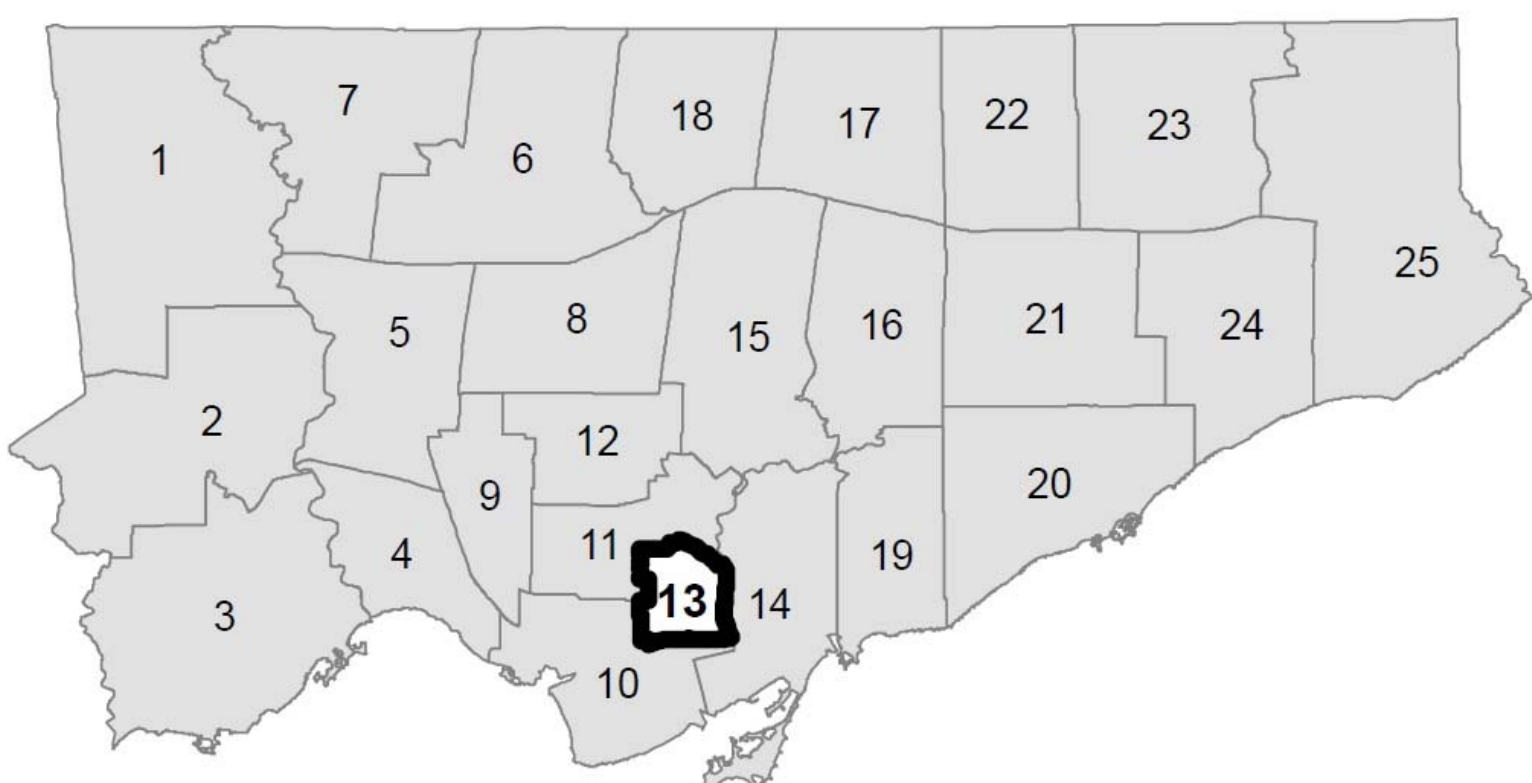
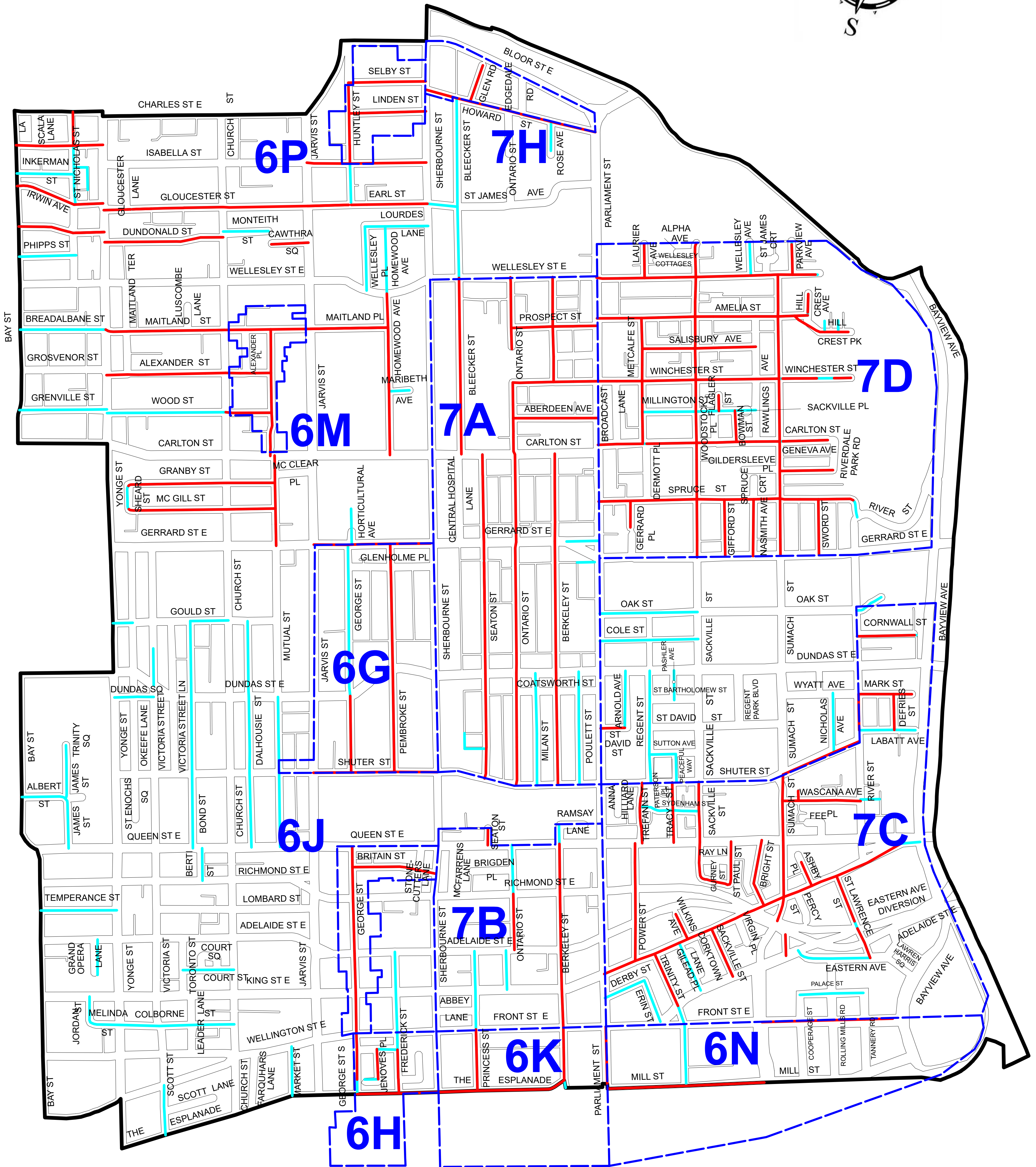


# Ward 13 - Toronto Centre

## Streets Designated with Permit Parking and Local Road Classification



### Transportation Services Toronto & East York District



Streets on Ward boundary lines are attributed to either the easterly or northerly adjoining Ward to eliminate duplication.

Road classification has not been attributed to streets designated with Permit Parking.

Permit Parking Data correct to April 5, 2019.

#### Legend

- Permit Parking Area Boundary
- 6H Permit Parking Area
- Streets Designated with Permit Parking
- Local Road
- Ward Boundary



# Ward 14 - Toronto-Danforth

## Streets Designated with Permit Parking and Local Road Classification



### Transportation Services Toronto & East York District



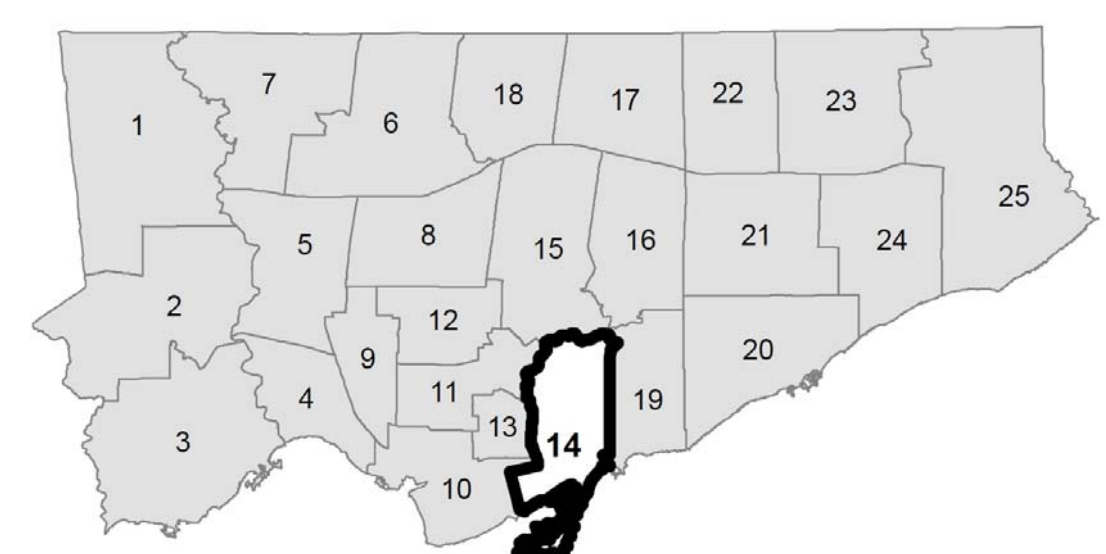
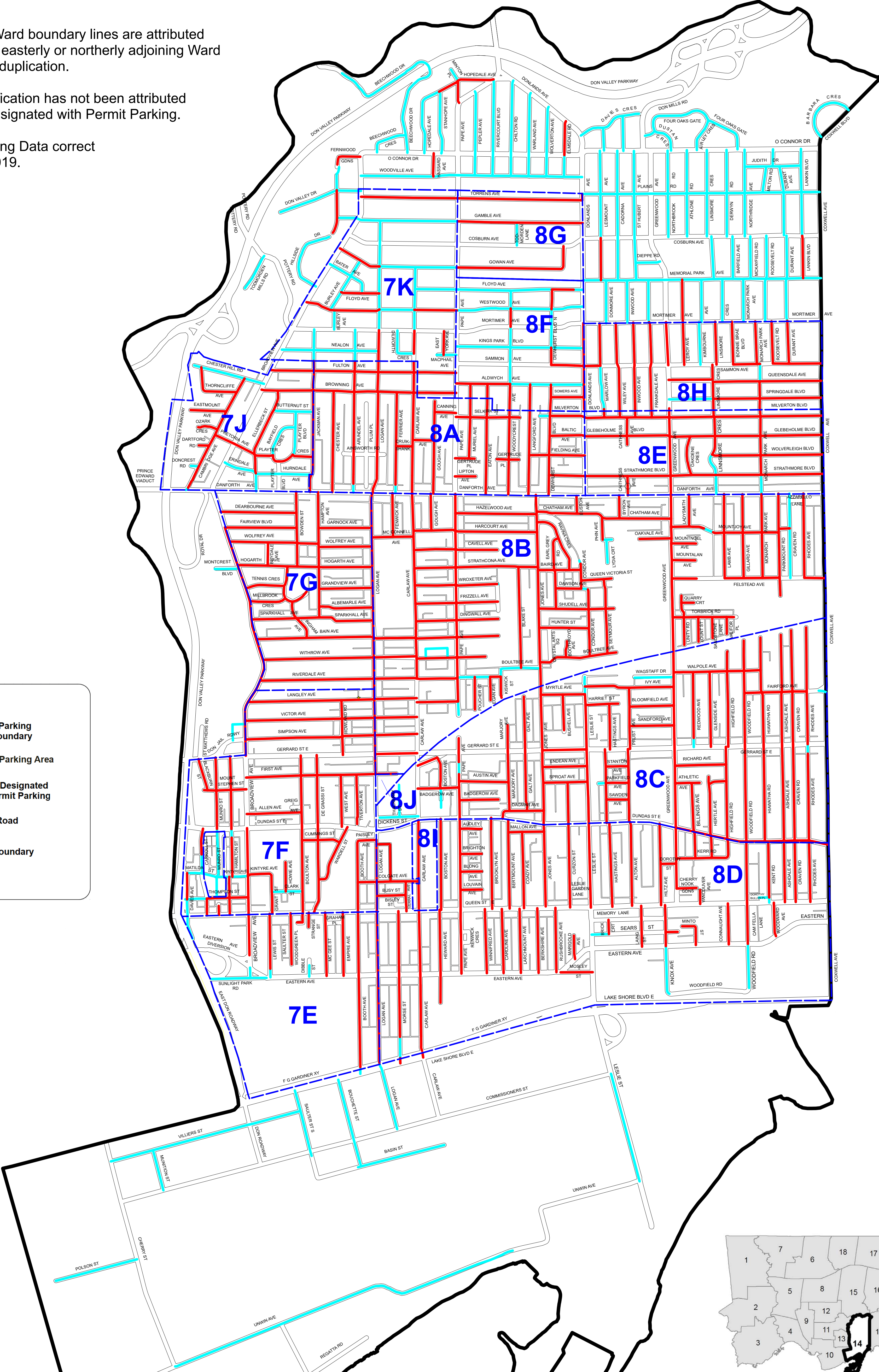
Streets on Ward boundary lines are attributed to either the easterly or northerly adjoining Ward to eliminate duplication.

Road classification has not been attributed to streets designated with Permit Parking.

Permit Parking Data correct to April 5, 2019.

**Legend**

- Permit Parking Area Boundary
- 8C Permit Parking Area
- Streets Designated with Permit Parking
- Local Road
- Ward Boundary





# Ward 19 - Beaches-East York

## Streets Designated with Permit Parking and Local Road Classification



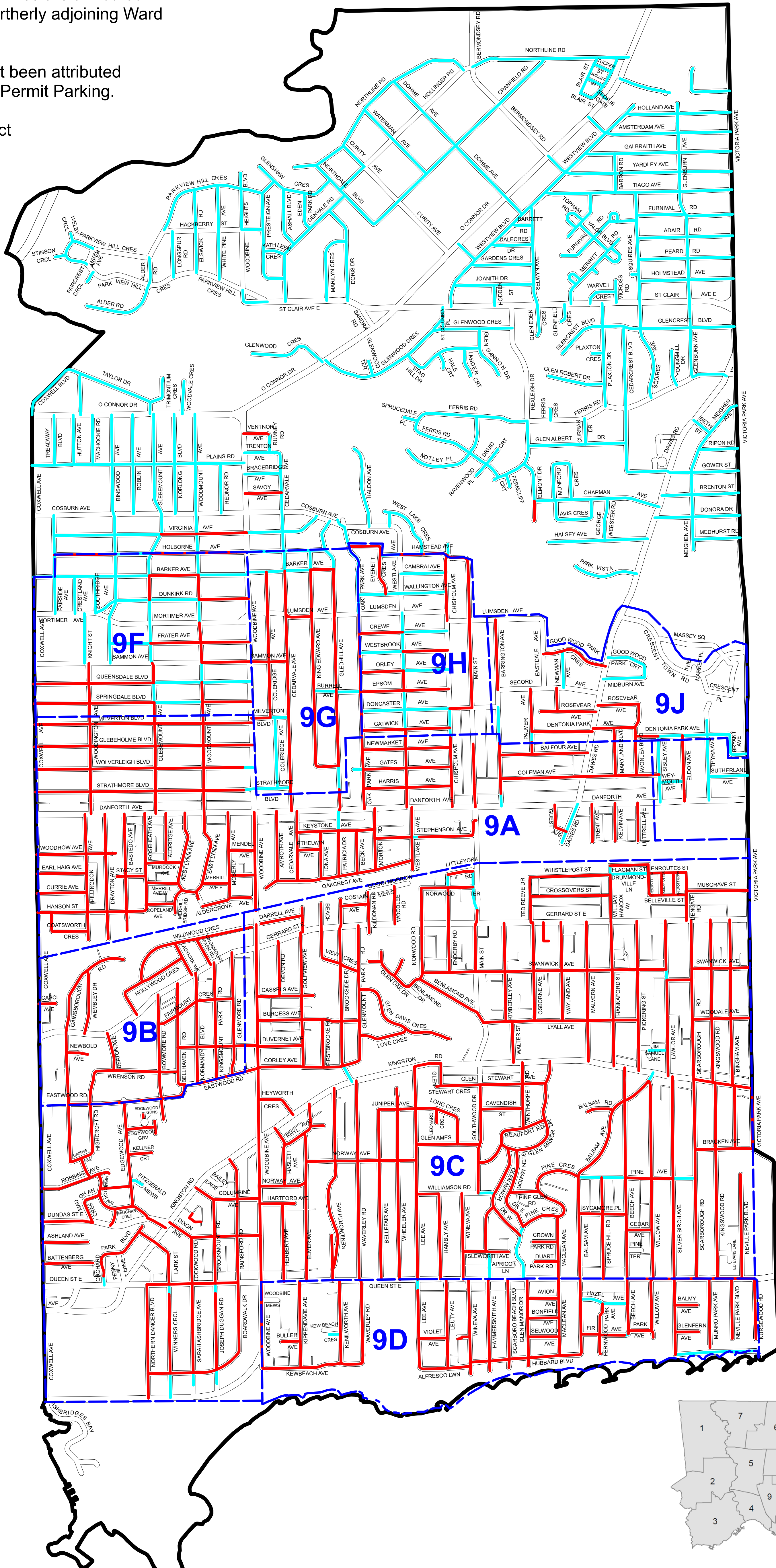
Transportation Services  
Toronto & East York District



Streets on Ward boundary lines are attributed to either the easterly or northerly adjoining Ward to eliminate duplication.

Road classification has not been attributed to streets designated with Permit Parking.

Permit Parking Data correct to April 5, 2019.



**Legend**

- Permit Parking Area Boundary
- 9B Permit Parking Area
- Streets Designated with Permit Parking
- Local Road
- Ward Boundary

