

LEGEND:

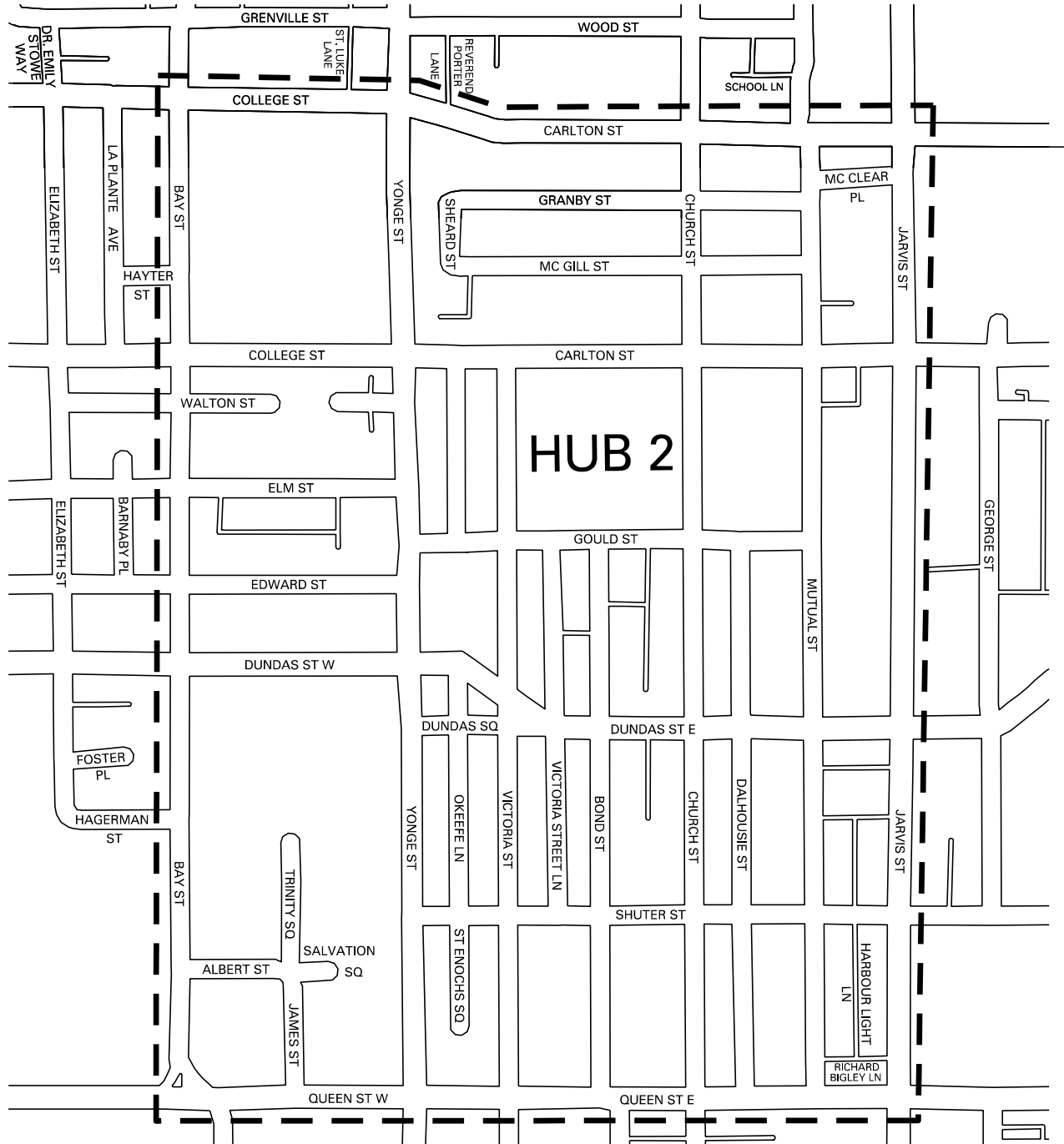
--- HUB 1 BOUNDARY

NOTE:

INFORMATION ON THIS PLAN IS BASED ON OFFICE RECORDS AND IS SUBJECT TO FIELD VERIFICATION. MAP IS NOT TO SCALE

YONGE EGLINTON: HUB 1 - CURRENT ERSKINE AVE TO SOUDAN AVE AND DUPLEX AVE TO MT PLEASANT RD COUNCILLOR'S COLLE, ROBINSON AND MATLOW





LEGEND:

--- HUB 2 BOUNDARY

NOTE:

INFORMATION ON THIS PLAN IS BASED ON OFFICE RECORDS AND IS SUBJECT TO FIELD VERIFICATION. MAP IS NOT TO SCALE

**DOWNTOWN : HUB 2 - 2020
 BAY ST, COLLEGE ST / CARLTON ST,
 JARVIS ST AND QUEEN ST E / W
 COUNCILLOR'S WONG-TAM AND LAYTON**



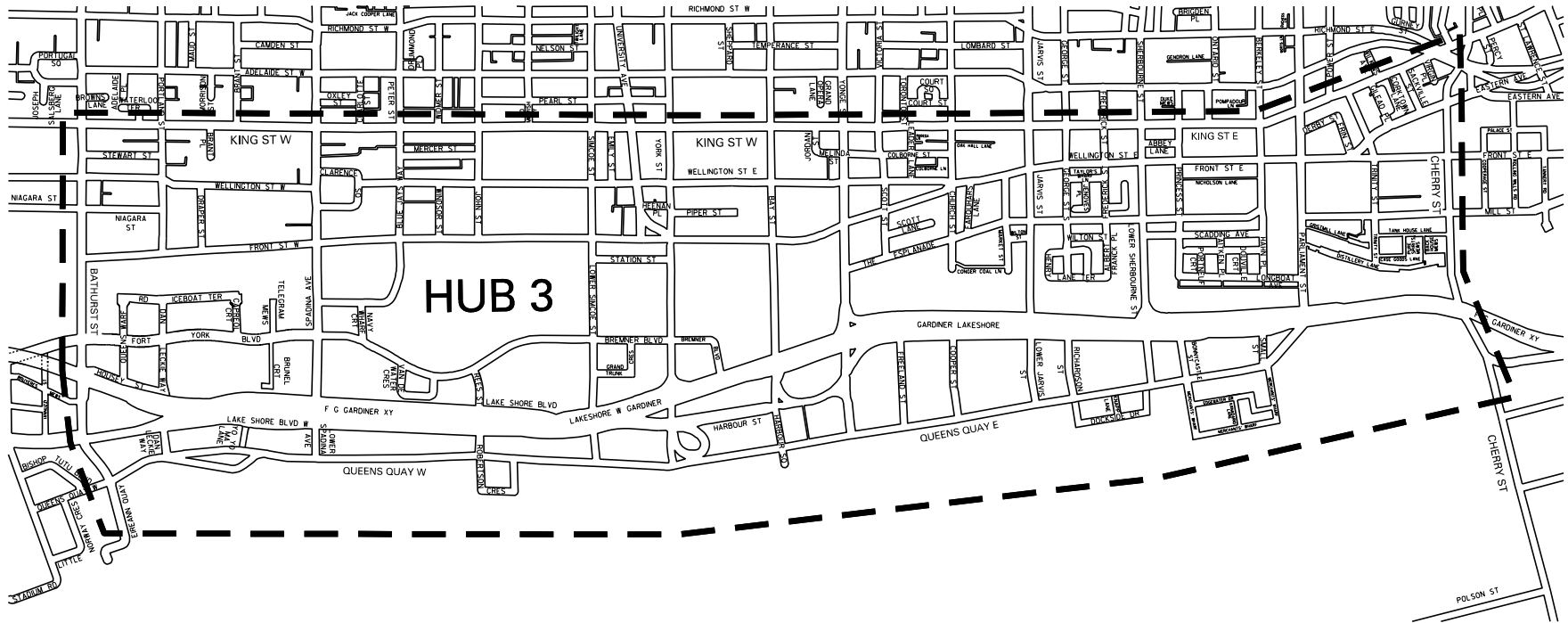
M.S.

DWG. NO. 421G-3662

JANUARY, 2020

TRANSPORTATION SERVICES

TORONTO & EAST YORK DISTRICT



LEGEND:

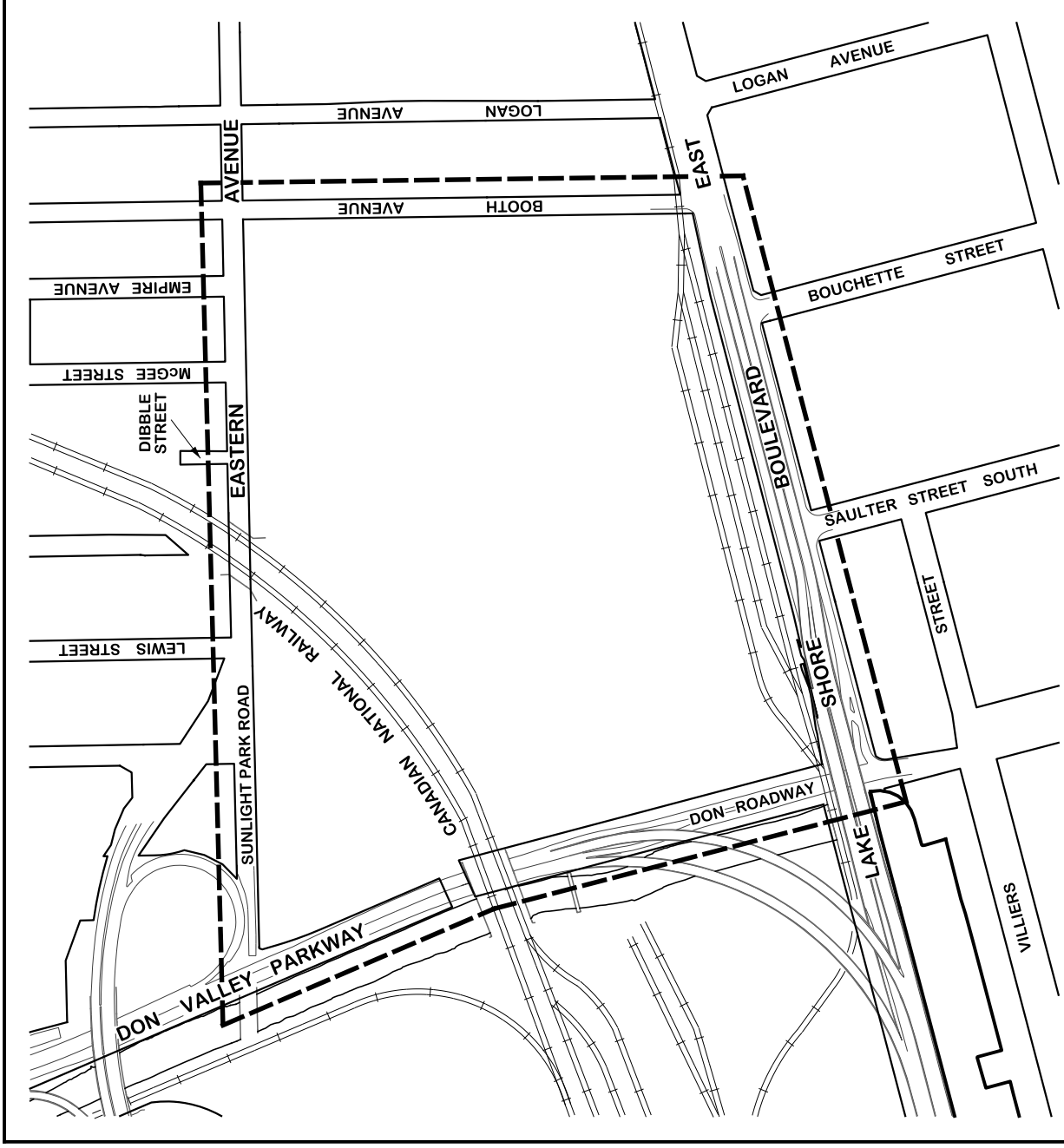
— — — HUB 3 BOUNDARY

NOTE:

INFORMATION ON THIS PLAN IS BASED ON OFFICE RECORDS AND IS SUBJECT TO FIELD VERIFICATION. MAP IS NOT TO SCALE



**LAKESHORE CORRIDOR : HUB 3 - 2020
 QUEENS QUAY TO FRONT ST AND BATHURST TO CHERRY ST
 COUNCILLOR'S CRESSY, FLETCHER, WONG TAM**



EAST HARBOUR : HUB 4

LEGEND
 - - - HUB 4 BOUNDARY



FILE NO. EAST HARBOUR HUB.dgn
 SCALE : N. T. S.

NOTE:
 INFORMATION ON THIS PLAN IS BASED ON OFFICE
 RECORDS AND IS SUBJECT TO FIELD VERIFICATION.

OCTOBER, 2020 TRANSPORTATION SERVICES TORONTO EAST YORK DISTRICT

DRAWN BY : A. A.