

# Toronto Preservation Board

July 2, 2020





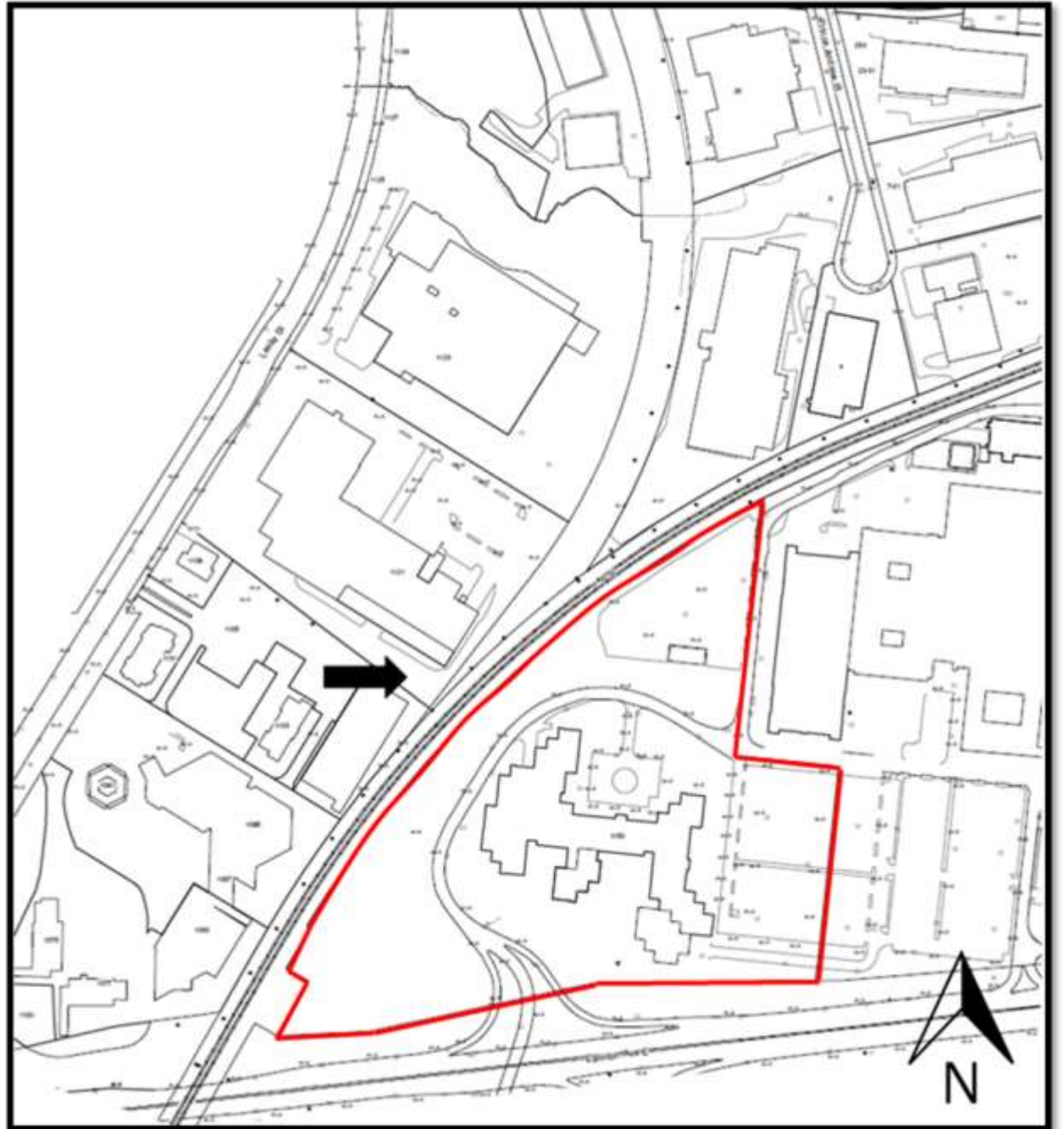
# **PB15.7**

**Inclusion on the City of Toronto's Heritage Register, Intention to Designate under Part IV, Section 29 of the Ontario Heritage Act, Alterations to a Heritage Property and Authority to Enter into a Heritage Easement Agreement - 1150 Eglinton Avenue East (Ward 16)**

---

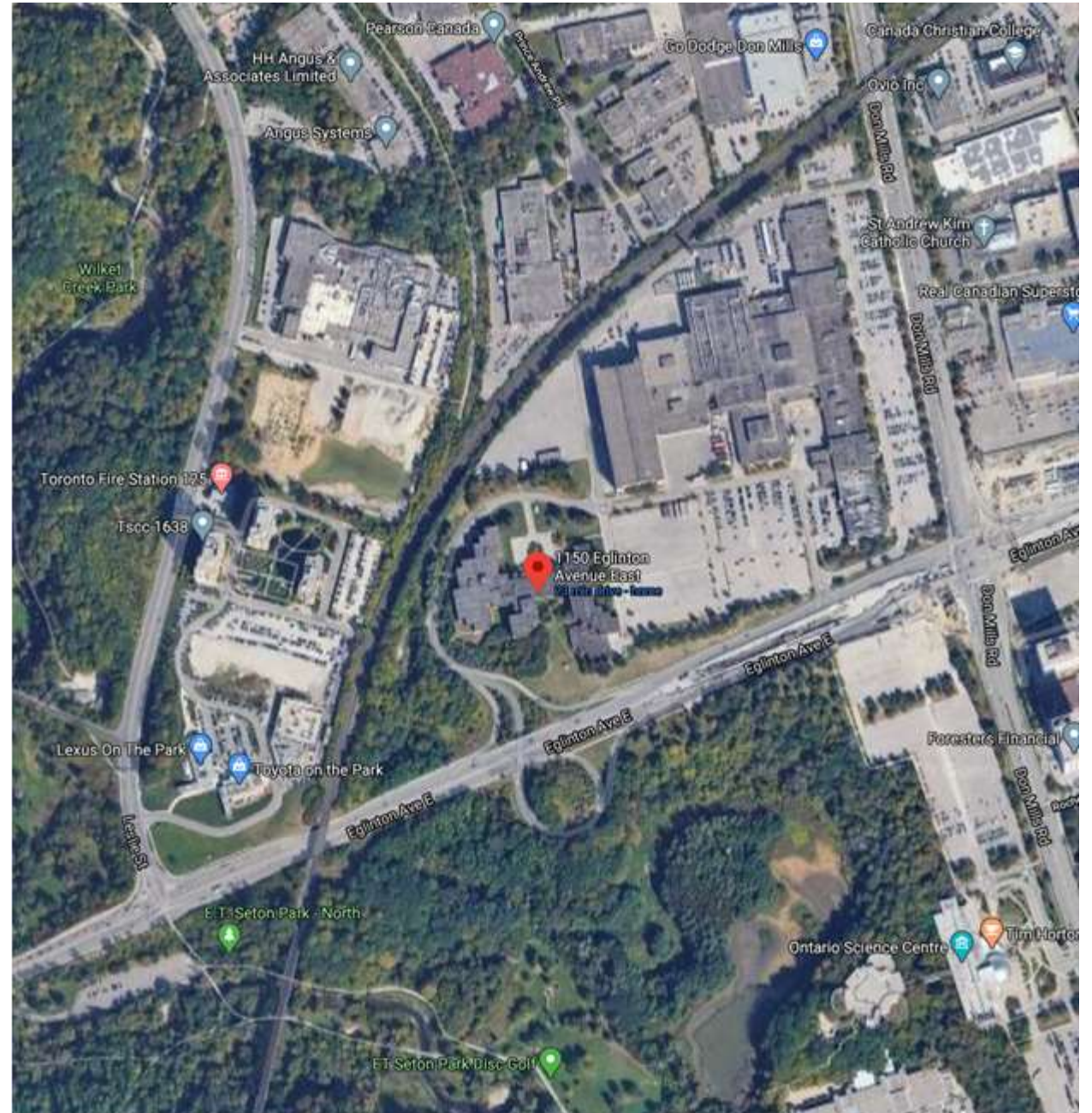
**PB15.7**  
**1150 Eglinton Avenue**  
**East**

This location map is for information purposes only and is oriented with North at the top. The arrow marks the subject property at 1150 Eglinton Avenue East.



# PB15.7 1150 Eglinton Avenue East

Bird's-eye view of the development site, which is indicated by the arrow. The exact boundaries of the site are not shown.



---

**PB15.7**  
**1150 Eglinton Avenue**  
**East**



The Former IBM (Canada) Headquarters building

# PB15.7 1150 Eglinton Avenue East

Proposed site plan



---

**PB15.7**  
**1150 Eglinton Avenue**  
**East**


Proposed bird's-eye  
view looking northeast



---

**PB15.7**  
**1150 Eglinton Avenue**  
**East**

Proposed south elevation

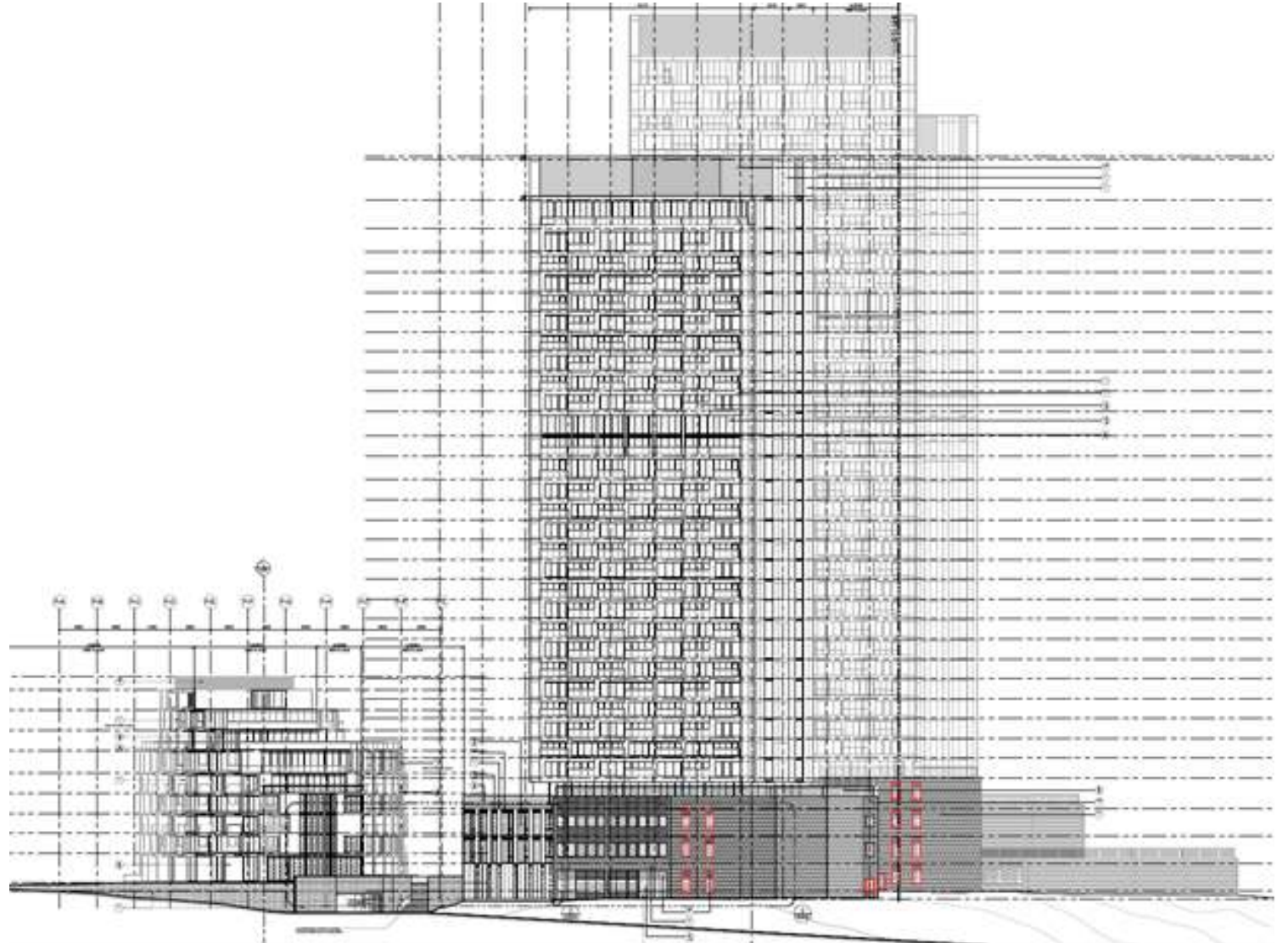




---

**PB15.7**  
**1150 Eglinton Avenue**  
**East**


Proposed west elevation



---


**PB15.7**  
**1150 Eglinton Avenue**  
**East**

Proposed east elevation



---

**PB15.7**  
**1150 Eglinton Avenue**  
**East**



Proposed north elevation