

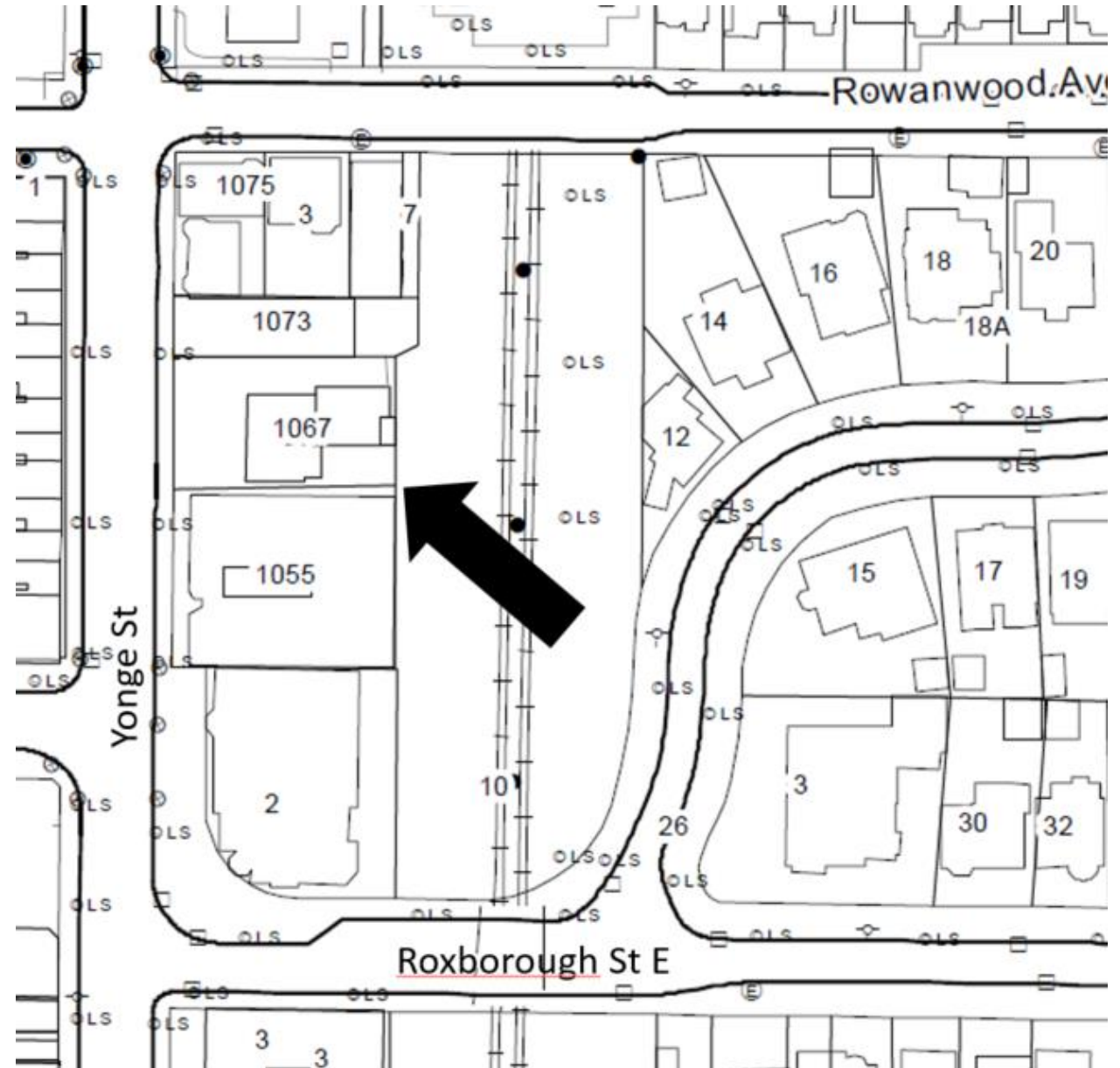


# **PB18.2**

## **Alterations to a Property Designated Under Part V of the Ontario Heritage Act - 1067 Yonge Street (Ward 11)**

# PB18.2 1067 Yonge Street

Location Map



---

## PB18.2 1067 Yonge Street




1968 photograph (above) of the building at 1067 Yonge Street, compared with 2019 photograph (below)




## PB18.2 1067 Yonge Street



 Original building c. 1914.

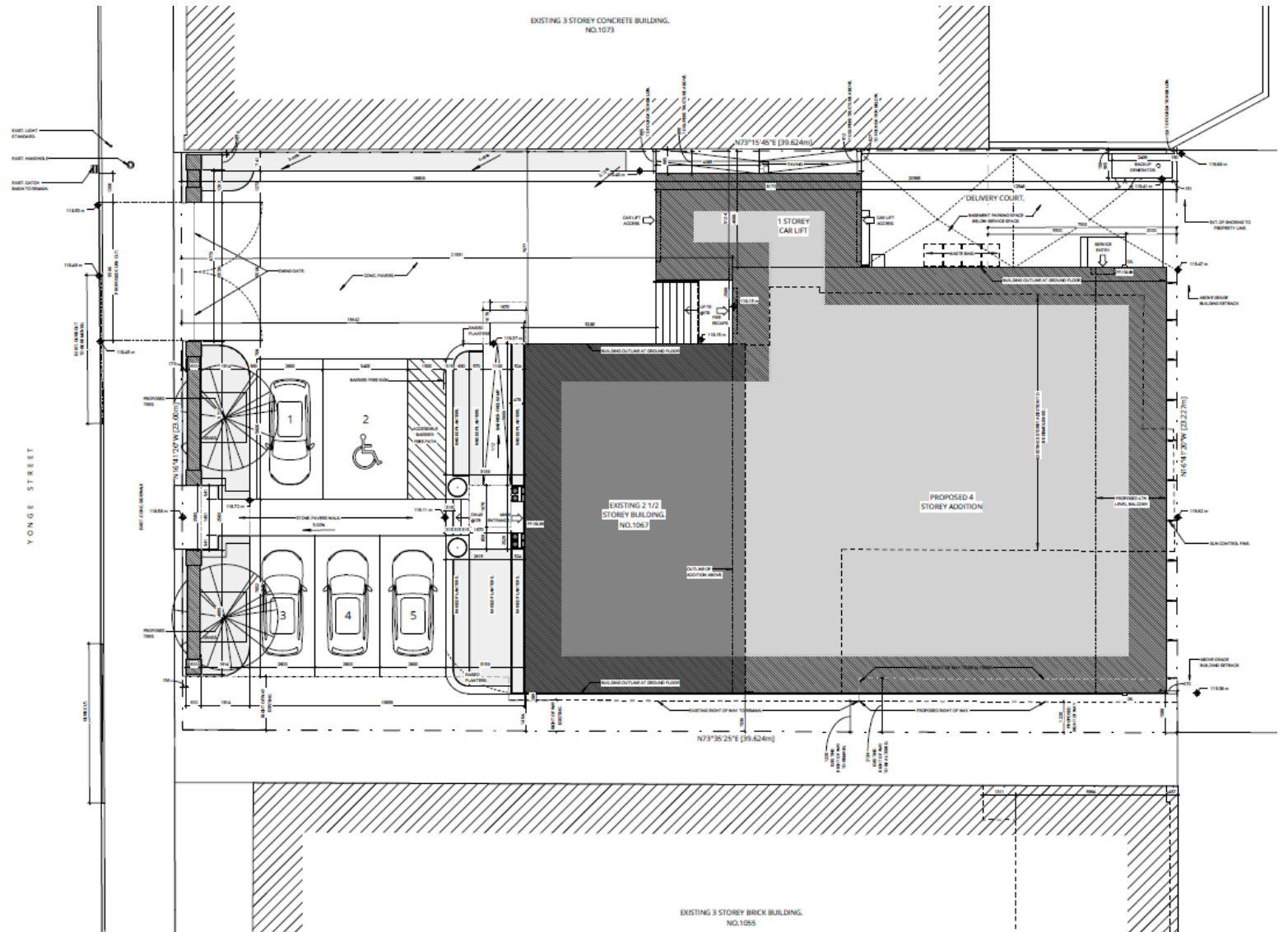
 Rear extension c. 1951-2.

 South-east extension  
(potential later addition  
based on visual assess-  
ment, d.o.c. unknown).

Annotated aerial photograph showing original building and additions

# PB18.2 1067 Yonge Street

Proposed site plan



---

**PB18.2**  
**1067 Yonge Street**



Rendering showing proposed rear and side addition

---

**PB18.2**  
**1067 Yonge Street**



Axonometric view of proposed rear and side addition